

**MARCH 15, 2016 ZONING HEARING
“OTHER BUSINESS”
COMMISSION DISTRICT 2**

ITEM # 050 (2015)

PURPOSE

To consider amending the site plan and stipulation for Walton Riverbend, LLC regarding rezoning application Z-8 (Julian LeCraw and Co.) of 1999, for property located on the southeast side of Akers Mill Road and Powers Ferry Road, west of Riverbend Club Drive in Land Lots 1031, 1032, 1057, 1058, 1066 and 1067 of the 17th District. *(Previously continued by Staff from the November 17, 2015, December 15, 2015 and February 16, 2016 zoning hearings)*

BACKGROUND

The subject property was rezoned to RM-12 in 1999 for the existing apartment community. The property was zoned to the site plan for 612 residential units. Since the rezoning, a fire caused 30 of the units to be destroyed. The applicant is proposing to rebuild 28 of the units in the area of the existing tennis courts. As part of this redevelopment 45 parking spaces will also be added. The proposed building will be three stories in height with parking underneath. If amended, all other zoning stipulations would remain in effect.

STAFF COMMENTS

Cobb DOT: Recommend applicant verify that minimum intersection sight distance is available for Riverbend Club Drive and if it is not, implement remedial measures, subject to the Department’s approval, to achieve the minimum requirement of 390’.

Water and Sewer: 10’ setback required from edge of sewer easement to nearest part of proposed building. Also, a Hold Harmless will be required for a specialty surface (pervious parking area) within sewer easement.

Stormwater Management: Subject to Metropolitan River Protection Act review.


RECOMMENDATION

The Board of Commissioners conduct a Public Hearing and consider the proposed site plan and stipulation amendment.

ATTACHMENTS

Other Business application, proposed site plan and minutes.

OB-050-2015



(Site Plan and Stipulation Amendment)
Application for "Other Business"
Cobb County, Georgia

(Cobb County Zoning Division - 770-528-2035)

BOC Hearing Date Requested: November 17, 2015


Applicant: Walton Riverbend, LLC Phone #: (678) 303-4100
(applicant's name printed)

Address: 2181 Newmarket Parkway, Marietta, GA 30067 E-Mail: _____

Moore Ingram Johnson & Steele, LLP
John H. Moore Address: Emerson Overlook, 326 Roswell Street
(representative's name, printed) Marietta, GA 30060

BY: [Signature] Phone #: (770) 429-1499 E-Mail: jmoore@mijs.com
(representative's signature) Georgia Bar No. 519800

Signed, sealed and delivered in presence of:
[Signature] My commission expires: January 10, 2019
Notary Public



Titleholder(s): Walton Riverbend, LLC Phone #: (678) 303-4100
(property owner's name printed)

Address: 2181 Newmarket Parkway, Marietta, GA 30067 E-Mail: _____

See Attached Exhibit "A"
(Property owner's signature)

Signed, sealed and delivered in presence of:

Notary Public My commission expires: _____

Commission District: 2 (Ott) **Zoning Case:** Z-8 (1999)

Date of Zoning Decision: 02/16/1999 **Original Date of Hearing:** 02/16/1999

Location: Southeasterly of Powers Ferry Road, and Southeasterly of the intersection
of Powers Ferry Road and Riverbend Club Drive
(street address, if applicable; nearest intersection, etc.)

Land Lot(s): 1057, 1058 **District(s):** 17th


State specifically the need or reason(s) for Other Business: _____
See Exhibit "B" attached hereto and incorporated herein by reference.


EXHIBIT "A" - ATTACHMENT TO APPLICATION FOR "OTHER BUSINESS"
(Site Plan and Stipulation Amendment)

Application No.: Z-8 (1999)
Original Hearing Date: February 16, 1999
Date of Zoning Decision: February 16, 1999
Current Hearing Date: November 17, 2015

Applicant/Titleholder: Walton Riverbend, LLC

WALTON RIVERBEND, LLC



BY: 
L. Barry Teague
Manager


Printed Name: L. Barry Teague

Date Executed: 10/12/15

Address: 2181 Newmarket Parkway
Marietta, Georgia 30067

Telephone No.: (678) 303-4100

Signed, sealed, and delivered in the presence of:



Notary Public
Commission Expires: March 18, 2018

[Notary Seal]





EXHIBIT "B" - ATTACHMENT TO APPLICATION FOR "OTHER BUSINESS"
(Site Plan and Stipulation Amendment)

Application No.: Z-8 (1999)
Original Hearing Date: February 16, 1999
Date of Zoning Decision: February 16, 1999
Current Hearing Date: November 17, 2015

Applicant/Titleholder: Walton Riverbend, LLC



The property which is the subject of this Application for "Other Business" is contained within the multi-family, apartment community commonly referred to as "Riverbend." The overall Riverbend apartment community contains approximately 46.425 acres and was rezoned to the RM-12 zoning classification, with stipulations, by the Cobb County Board of Commissioners on February 16, 1999, in Application Z-8 (1999). Specifically, the portion of the overall Riverbend complex affected by this Application is the existing tennis courts and some of the area surrounding the courts, at the terminus of Riverbend Club Drive, Land Lots 1057 and 1058, 17th District, 2nd Section, Cobb County, Georgia (hereinafter "Property" or "Subject Property"). A copy of the As-Built Survey and a copy of the enlarged area of the As-Built Survey which show the Property as it presently exists are attached collectively as Exhibit "1" and incorporated herein by reference.

Walton Riverbend, LLC, as Applicant and Titleholder/Owner (hereinafter collectively referred to as "Applicant"), seeks approval of modifications to the previously approved Site Plan and certain stipulations to allow for redevelopment of the Property. The previous rezoning allowed for a maximum of six hundred twelve (612) units within the overall Riverbend complex; and, therefore, six hundred twelve (612) residential units were built. A fire occurred which reduced the number of units within the overall complex to five hundred eighty-two (582). Applicant proposes to construct twenty-six (26) of the thirty (30) units lost due to the fire, as follows:


- (1) Applicant proposes the amendment of the As-Built Survey with the removal of the existing tennis courts and surrounding landscaped and parking areas to allow for the construction and redevelopment of one (1) multi-family building containing twenty-six (26) residential units. Copies of the proposed, revised As-Built Survey and a copy of the enlarged area of the As-Built survey which shows the proposed redeveloped area are attached collectively as Exhibit "2" and incorporated herein by reference. Also attached as Exhibit "3" is a rendering of the proposed building.
- (2) As part of redevelopment of the Property, a total of forty-five (45) additional parking spaces will be provided; fourteen (14) spaces shall be located in front of the proposed building and thirty-one (31) spaces shall be located below the proposed building.

(3) The proposed additions meet the impervious limitations set by the Metropolitan River Protection Act, as follows

- | | |
|--|---------------------|
| (a) Existing impervious surface area:
(existing tennis courts and surrounding area) | 21,600 square feet; |
| (b) Proposed impervious surface area: | |
| i.) Proposed building and parking: | 12,029 square feet; |
| ii.) Proposed drives:
(includes access and fire lane) | 6,335 square feet; |
| Total proposed impervious surface area: | 18,364 square feet; |
| (c) Proposed pervious surface area:
(proposed fourteen (14) parking spaces in
front of building) | 3,950 square feet |

Applicant is not proposing any increase in the overall number of units previously approved by the Board of Commissioners in the original rezoning of Z-8 (1999); nor is Applicant proposing to increase the impervious surface area of the overall development. Applicant simply desires to restore a portion of the units previously lost due to the fire. If the amendments to the As-Built Survey and the stipulations are approved, as submitted in this Application for "Other Business," same shall become an additional part of the final rezoning and shall be binding upon the Subject Property.

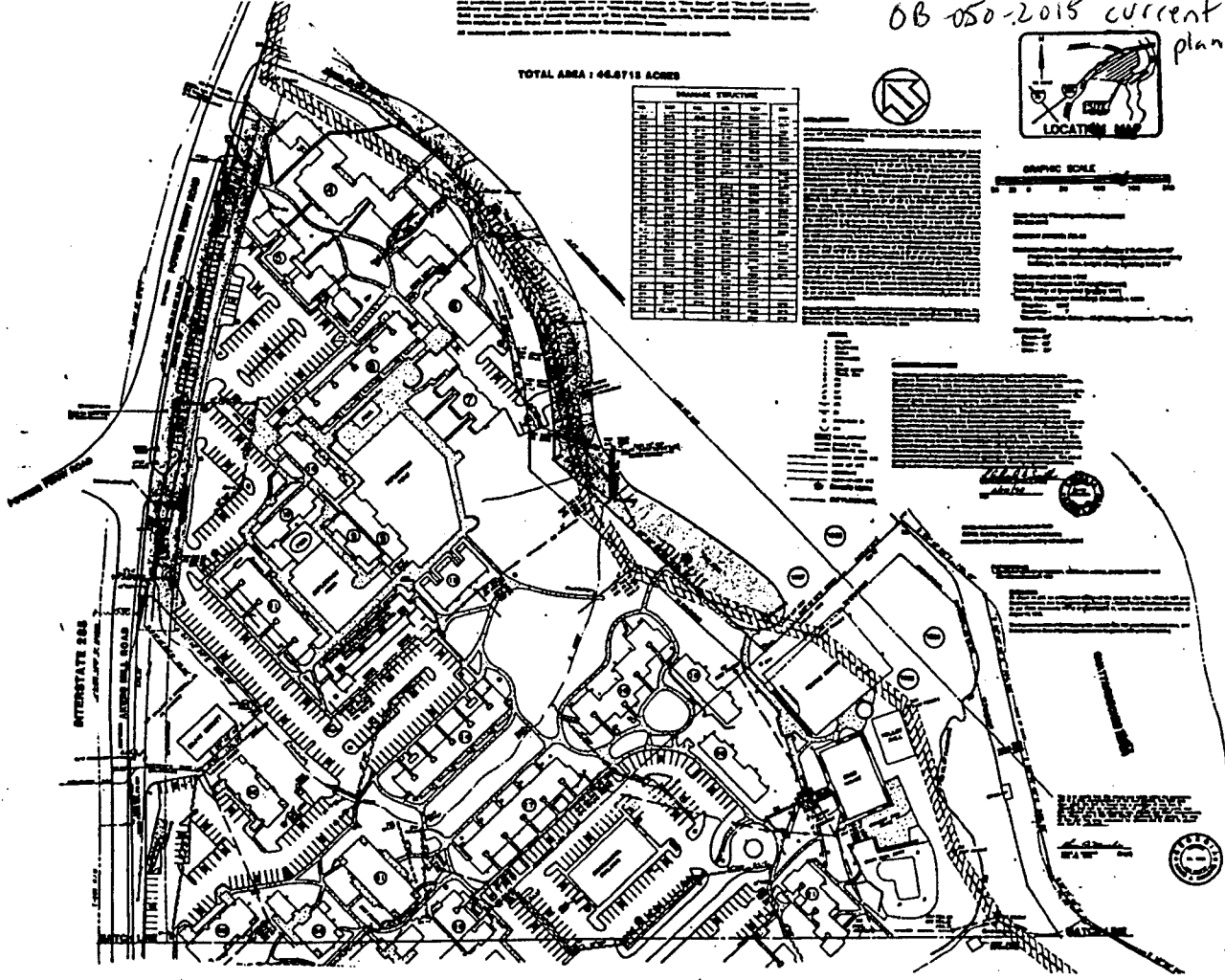

The balance and remainder of the stipulations and conditions specifically enumerated in the final, official minutes, and attachments thereto, of the Board of Commissioners Zoning Hearing held on February 16, 1999; as well as any subsequent amendments applicable to the overall development, are unaltered by this request for Site Plan and Stipulation Amendment and shall remain in full force and effect.



OB 050-2015 current plan

TOTAL AREA: 46.8713 ACRES

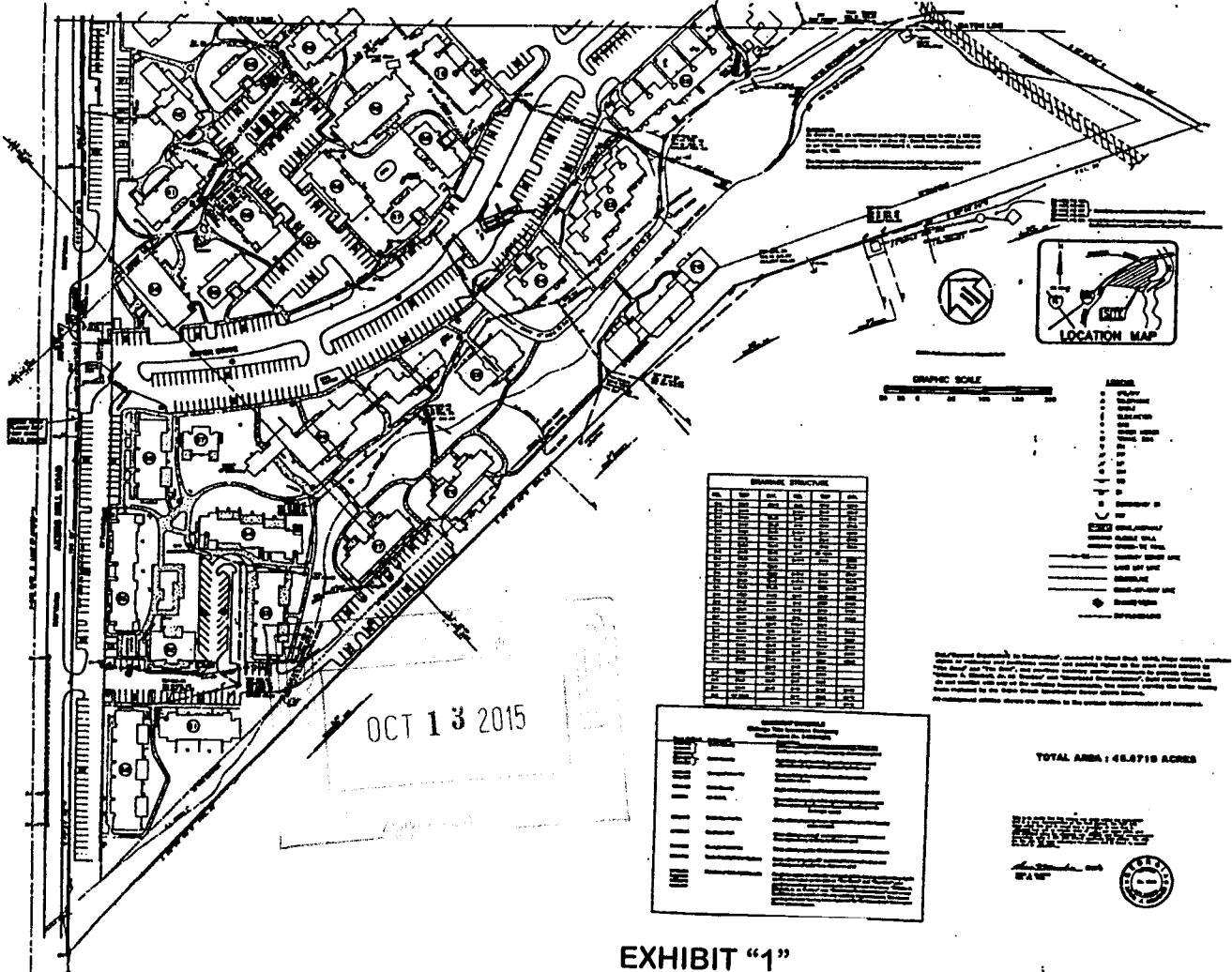
NO.	DESCRIPTION	AREA (ACRES)
1
2
3
4
5
6
7
8
9
10
11
12
13
14
15
16
17
18
19
20
21
22
23
24
25
26
27
28
29
30
31
32
33
34
35
36
37
38
39
40
41
42
43
44
45
46
47
48
49
50



NO.	DESCRIPTION	AREA (ACRES)
1
2
3
4
5
6
7
8
9
10
11
12
13
14
15
16
17
18
19
20
21
22
23
24
25
26
27
28
29
30
31
32
33
34
35
36
37
38
39
40
41
42
43
44
45
46
47
48
49
50

Large site plan on file in zoning file.

2-8 Revised site plan as referenced in 2/16/99 Zoning Amended M. Bradley



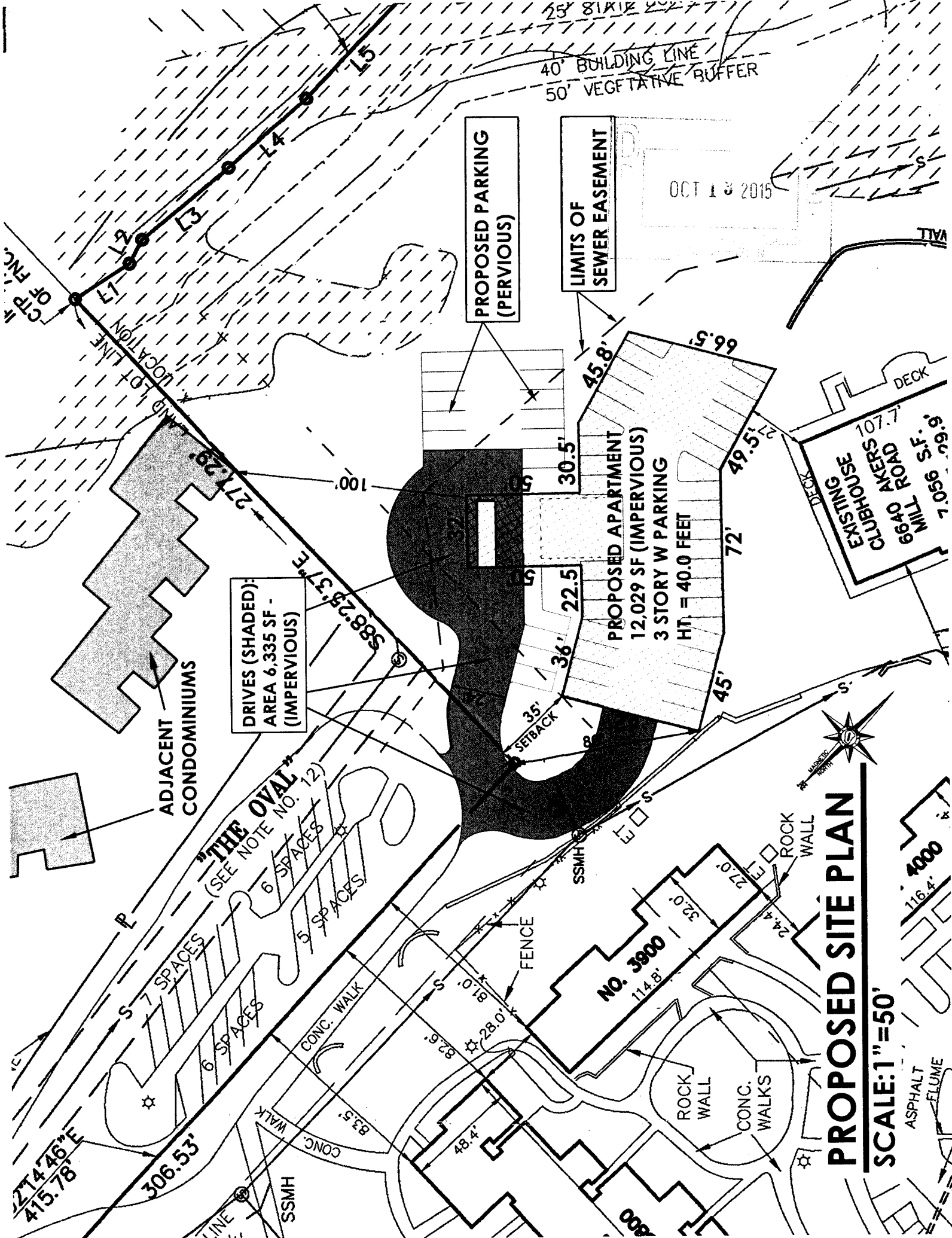
NO.	DESCRIPTION	AREA (ACRES)
1
2
3
4
5
6
7
8
9
10
11
12
13
14
15
16
17
18
19
20
21
22
23
24
25
26
27
28
29
30
31
32
33
34
35
36
37
38
39
40
41
42
43
44
45
46
47
48
49
50



OCT 13 2015

TOTAL AREA: 46.8713 ACRES

EXHIBIT "1"



PROPOSED PARKING
(PERVIOUS)

LIMITS OF
SEWER EASEMENT

DRIVES (SHADED):
AREA 6,335 SF -
(IMPERVIOUS)

PROPOSED APARTMENT
12,029 SF (IMPERVIOUS)
3 STORY W PARKING
HT. = 40.0 FEET

ADJACENT
CONDOMINIUMS

"THE OVAL"
(SEE NOTE NO. 12)

PROPOSED SITE PLAN
SCALE: 1" = 50'

ASPHALT
FLUME

OCT 13 2015



2274'46"E
415.78'

306.53'

SSMH

NO. 3900

ROCK
WALL

CONC.
WALKS

ROCK
WALL

FENCE

SETBACK

SSMH

1000

116.4'

1056.96 S.F.

6640 ROAD

EXISTING CLUBHOUSE
107.7'

DECK

DECK

DECK

DECK

DECK

DECK

DECK

DECK

DECK

DECK

DECK

DECK

DECK

DECK

DECK

DECK

DECK

DECK

DECK

DECK

DECK

DECK

DECK

DECK

DECK

DECK

DECK

DECK

DECK

DECK

DECK

DECK

DECK

DECK

DECK

DECK

DECK

DECK

DECK

DECK

DECK

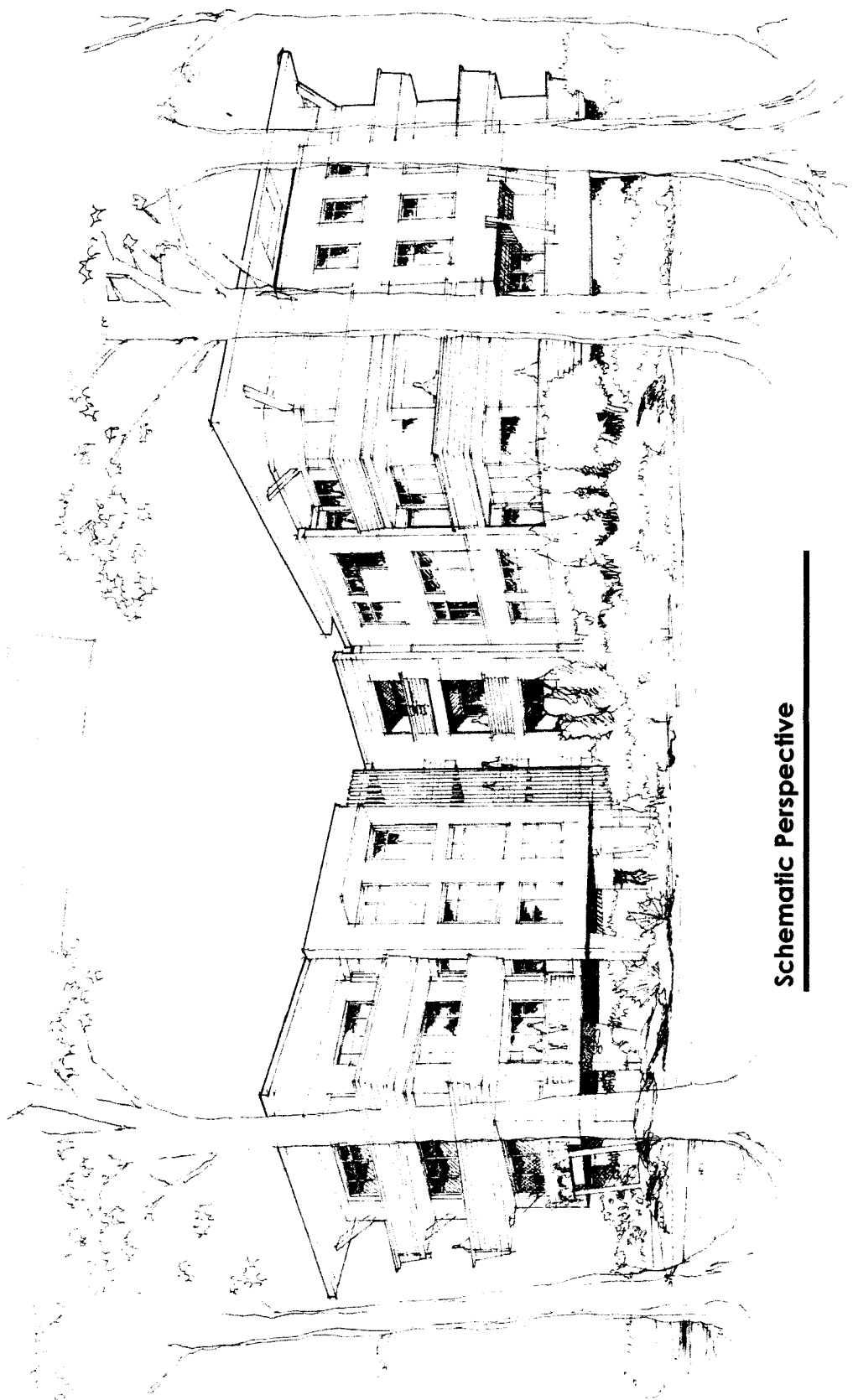
DECK

DECK


DECK

015015

0015015



Schematic Perspective



**SITE PLAN PRESENTED WITH
APPLICATION FOR “OTHER BUSINESS”
FOR CONSIDERATION OF APPROVAL
BY BOARD OF COMMISSIONERS
PURSUANT TO APPLICATION FOR
“OTHER BUSINESS” – NOVEMBER 17, 2015**

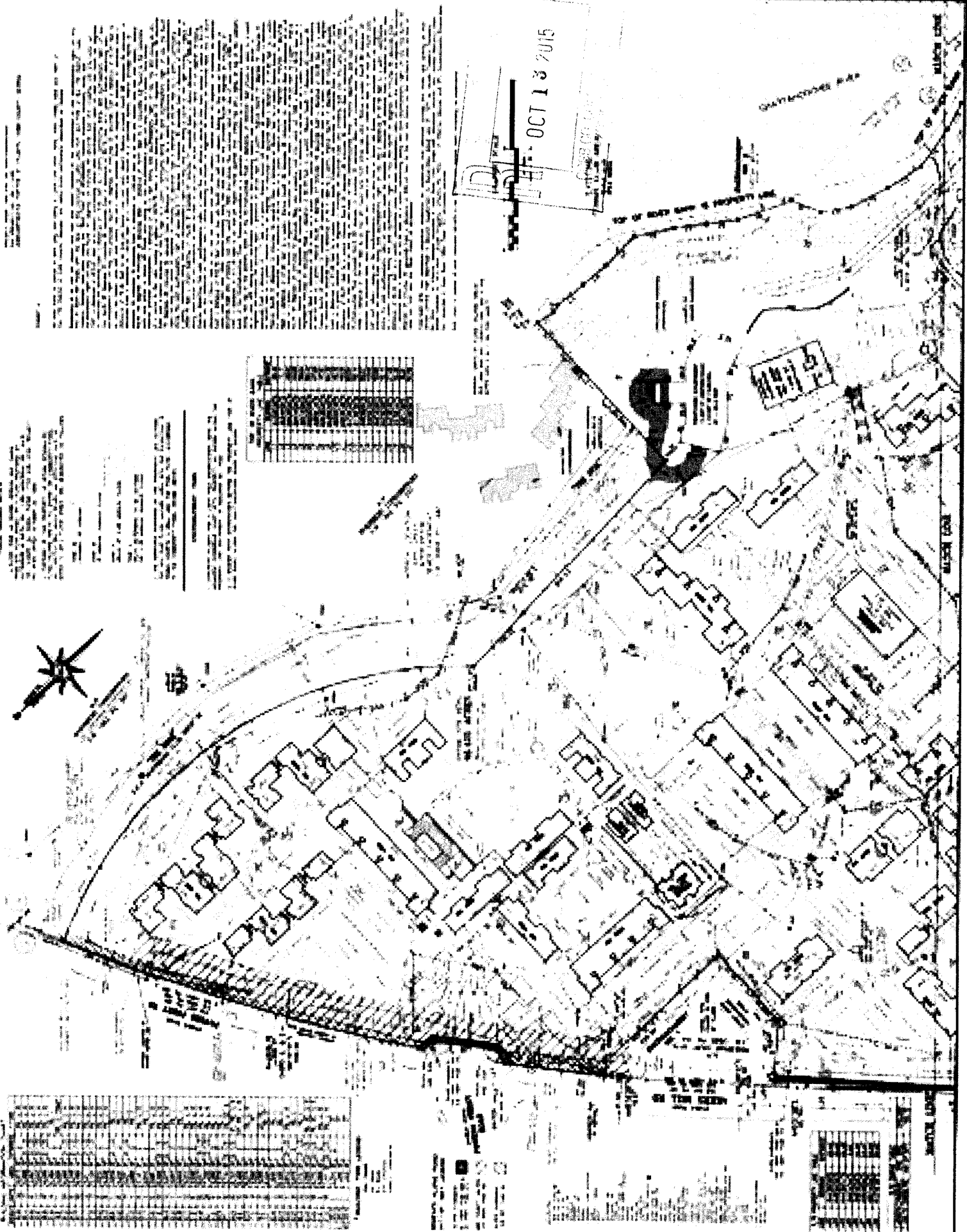
Hj

Haynes | Law

1000 ...
1000 ...
1000 ...


U.S. Department of Housing and Urban Development
1000 ...
1000 ...

1000 ...
1000 ...
1000 ...




NO.	DESCRIPTION	AMOUNT
1
2
3
4
5
6
7
8
9
10
11
12
13
14
15
16
17
18
19
20
21
22
23
24
25
26
27
28
29
30
31
32
33
34
35
36
37
38
39
40
41
42
43
44
45
46
47
48
49
50


NO.	DESCRIPTION	AMOUNT
1
2
3
4
5
6
7
8
9
10
11
12
13
14
15
16
17
18
19
20
21
22
23
24
25
26
27
28
29
30
31
32
33
34
35
36
37
38
39
40
41
42
43
44
45
46
47
48
49
50



**ENLARGED AREA OF
SITE PLAN PRESENTED WITH
APPLICATION FOR “OTHER BUSINESS”
FOR CONSIDERATION OF APPROVAL
BY BOARD OF COMMISSIONERS
PURSUANT TO APPLICATION FOR
“OTHER BUSINESS” – NOVEMBER 17, 2015**



**SITE PLAN APPROVED BY BOARD OF
COMMISSIONERS PURSUANT TO
APPLICATION FOR REZONING
NO. Z-8 (1999) – FEBRUARY 16, 1999**



**OFFICIAL MINUTES OF BOARD OF
COMMISSIONERS ZONING HEARING AS
TO APPLICATION FOR REZONING
NO. Z-8 (1999) – FEBRUARY 16, 1999**

Minutes of the meeting of the Cobb County Board of Commissioners' Zoning Hearing held on **February 16, 1999** in the Second Floor Commissioners' Meeting Room, Cobb County Building, 100 Cherokee Street, Marietta, Georgia.

Z-8 **JULIAN LECRAW AND CO.** (Riverbend Apartments, LLC, Seymour Lazar, A.J. Lazar and Julian LeCraw, owners) for Rezoning from **RM-12** to **RM-12 with stipulations** for the purpose of Multi-family Residential in Land Lots 1031, 1032, 1057, 1058, 1066 and 1067 of the 17th District. 46.6713 acres. Located on the southeast side of Akers Mill Road, south of the Chattahoochee River. The Board of Commissioners, as part of the Consent Agenda, **approved** Rezoning to the **RM-12 zoning district subject to: 1) revised site plan submitted, with a maximum of 612 units (reduced copy of plan attached and made a part hereof); 2) project subject to Stormwater Management Division comments and recommendations; 3) project subject to Cobb DOT comments and recommendations.** Motion by Byrne, second by Olens, carried 5-0.

OCT 13 2015

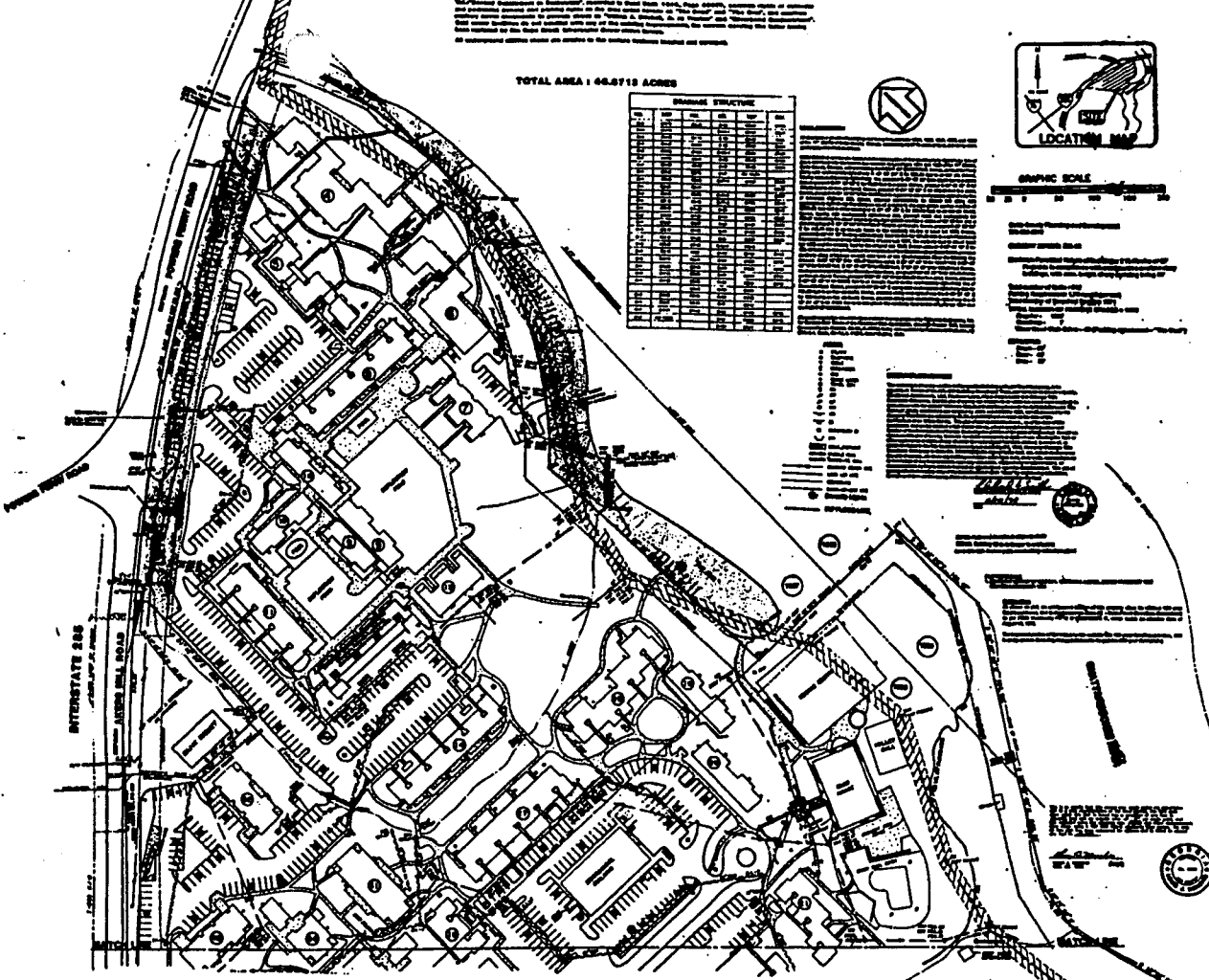
These drawings are prepared in accordance with the provisions of the Uniform Statewide Building Code, 2003 Edition, and the provisions of the Uniform Statewide Building Code, 2003 Edition, and the provisions of the Uniform Statewide Building Code, 2003 Edition.

TOTAL AREA: 46.8718 ACRES

NO.	DESCRIPTION	AREA (SQ. FT.)	AREA (ACRES)
1
2
3
4
5
6
7
8
9
10
11
12
13
14
15
16
17
18
19
20
21
22
23
24
25
26
27
28
29
30
31
32
33
34
35
36
37
38
39
40
41
42
43
44
45
46
47
48
49
50
51
52
53
54
55
56
57
58
59
60
61
62
63
64
65
66
67
68
69
70
71
72
73
74
75
76
77
78
79
80
81
82
83
84
85
86
87
88
89
90
91
92
93
94
95
96
97
98
99
100



GRAPHIC SCALE
1" = 100'

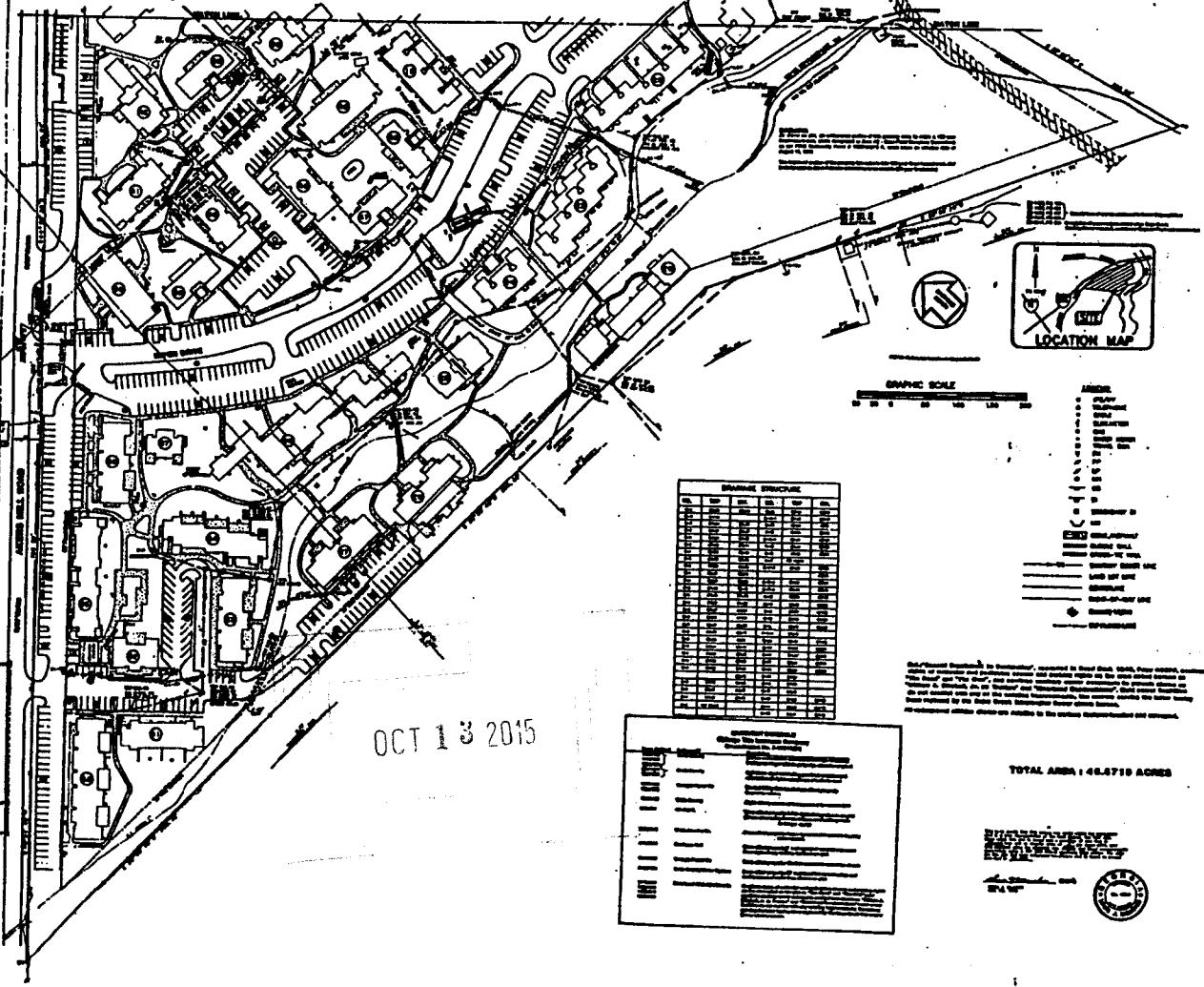


OCT 13 2015

NO.	DESCRIPTION	AREA (SQ. FT.)	AREA (ACRES)
1
2
3
4
5
6
7
8
9
10
11
12
13
14
15
16
17
18
19
20
21
22
23
24
25
26
27
28
29
30
31
32
33
34
35
36
37
38
39
40
41
42
43
44
45
46
47
48
49
50
51
52
53
54
55
56
57
58
59
60
61
62
63
64
65
66
67
68
69
70
71
72
73
74
75
76
77
78
79
80
81
82
83
84
85
86
87
88
89
90
91
92
93
94
95
96
97
98
99
100




GRAPHIC SCALE
1" = 100'



TOTAL AREA: 46.8718 ACRES

Professional seal and title block area containing various regulatory stamps and text.

Z-8 Revised site plan as referenced in 2/16/99 Zoning & Minor M. Bradley
 Large site plan on file in zoning file.



**2015 PAID AD VALOREM PROPERTY TAX
RECEIPT FOR SUBJECT PROPERTY
(TAX PARCEL NO. 17105700010)**



Printed: 10/12/2015 6:19:11 PM

Cobb County Online Tax Receipt

Thank you for your payment!

CARLA JACKSON TAX COMMISSIONER
CHELLY MCDUFFIE CHIEF DEPUTY
Phone: 770-528-8600
Fax: 770-528-8679

Payer:
NATIONAL TAX SEARCH LLC

WALTON RIVERBEND LLC

Payment Date: 10/14/2014

Tax Year	Parcel ID	Due Date	Appeal Amount	Taxes Due
2014	17105700010	10/15/2014	Pay: N/A or	547666.12

Interest	Penalty	Fees	Total Due	Amount Paid	Balance
\$0.00	\$0.00	\$0.00	\$547,666.12	\$547,666.12	\$0.00

