

(Site Plan Approval)

Application for "Other Business"**Cobb County, Georgia**

(Cobb County Zoning Division - 770-528-2035)

BOC Hearing Date Requested: December 15, 2015Applicant: DRIFTEASTCOBB, Inc.Phone #: 678-773-4676

(applicant's name printed)

Address: 4475 Roswell Road, Suite 1410, Marietta, GA 30062E-Mail: chef@eatatseed.comMoore Ingram Johnson & Steele, LLPEmerson Overlook, 326 Roswell StreetJ. Kevin MooreAddress: Marietta, GA 30060

(representative's name, printed)


BY: [Signature]Phone #: (770) 429-1499E-Mail: jkm@mjs.com

(representative's signature) Georgia Bar No. 519728

Signed, sealed and delivered in presence of:

[Signature]

Notary Public

My commission expires: January 10, 2019Titleholder(s): CP Venture Five - AEC LLCPhone #: (973)734-1546

(property owner's name printed)

Address: 7 Giralda Farms, Madison, NJ 07940E-Mail: michael.harrington@prudential.com[Signature]

(Property owner's signature)

SHAWN BLANCHARD WILLIAMS
 NOTARY PUBLIC
 STATE OF NEW JERSEY
 MY COMMISSION EXPIRES OCTOBER 2, 2017

Signed, sealed and delivered in presence of:

[Signature]

Notary Public

My commission expires: _____

Commission District: 2 (Ott)Zoning Case: Z-118 (1997)Date of Zoning Decision: 09/16/1997
10/21/1997Original Date of Hearing: 09/16/1997OB: 05/18/2004Location: North side of Roswell Road; east of Johnson Ferry Road

(street address, if applicable; nearest intersection, etc.) (a/k/a The Avenue East Cobb)

Land Lot(s): 829, 16District(s): 16th, 1stState specifically the need or reason(s) for Other Business: _____See Exhibit "A" attached hereto and incorporated herein by reference.

OB-050-2015

EXHIBIT "A" - ATTACHMENT TO APPLICATION FOR "OTHER BUSINESS"
(Site Plan Approval)

Application No.: Z-118 (1997)
Original Hearing Dates: September 16, 1997
October 21, 1997
Date of Zoning Decisions: September 16, 1997
October 21, 1997
"Other Business" Hearing: May 18, 2004
Current Hearing Date: December 15, 2015

NOV 10 2015


Applicant: DRIFTEASTCOBB, Inc.
Titleholder: CP Venture Five - AEC LLC

On September 16, 1997, the Cobb County Board of Commissioners granted a request to rezone an assemblage of property to the Community Retail Commercial ("CRC") and the Low-Rise Office ("LRO") zoning categories for the development known as the "Avenue East Cobb." The Applicant in this Application for "Other Business" is a new restaurant tenant within the Avenue East Cobb development and wishes to add outdoor seating for the restaurant, similar to restaurants located in other Avenue developments throughout the Metro Atlanta area. To accomplish the desired outdoor seating area, Applicant must bring a revised Site Plan for approval by the Cobb County Board of Commissioners.

Therefore, Applicant presents the revised Site Plan, dated August 21, 2015, last revised October 15, 2015, prepared by ai3, Inc., for consideration and approval by the Board of Commissioners, a reduced copy of the proposed, overall Site Plan and the enlarged Site Plan for the area are attached collectively to this narrative as Exhibit "1." Reduced copies of the Site Plan approved initially by the Board of Commissioners; as well as, the amended Site Plan approved in by the Board of Commissioners in May 2004, are attached to this overall Application for "Other Business."

If the revised Site Plan is approved, as submitted in this Application, it shall become an additional part of the final rezoning and shall be binding upon the Subject Property.

The balance and remainder of the stipulations and conditions specifically enumerated in the final, official minutes, and attachments thereto, of the Board of Commissioners Zoning Hearing held on September 16, 1997; October 21, 1997; and May 18, 2004, applicable to the Subject Property are unaltered by this request for Site Plan Approval and shall remain in full force and effect.



**SITE PLAN PRESENTED FOR APPROVAL
PURSUANT TO APPLICATION FOR "OTHER
BUSINESS" FOR HEARING BEFORE
BOARD OF COMMISSIONERS ON
DECEMBER 15, 2015**



Project Title	
Project Number	
Project Location	
Project Status	
Project Date	



TITLE
 SITE PLAN

Project Name
 Drawing No.
 Date

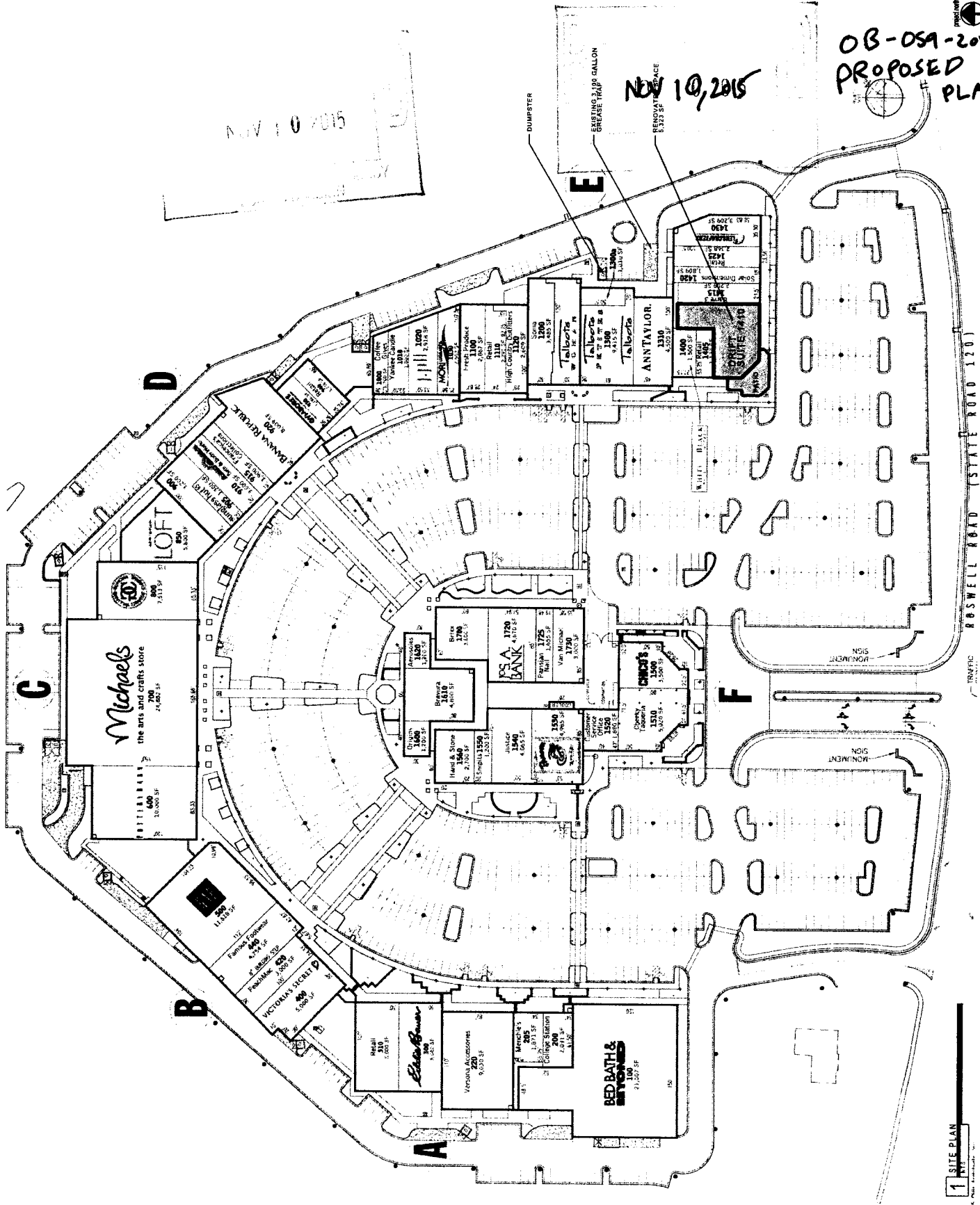
Project Number
 A100

RELEASED FOR CONSTRUCTION
 Project Name
 Drawing No.
 Date

NOV 10, 2015

NOV 10, 2015

OB-05A-2015
 PROPOSED
 PLAN



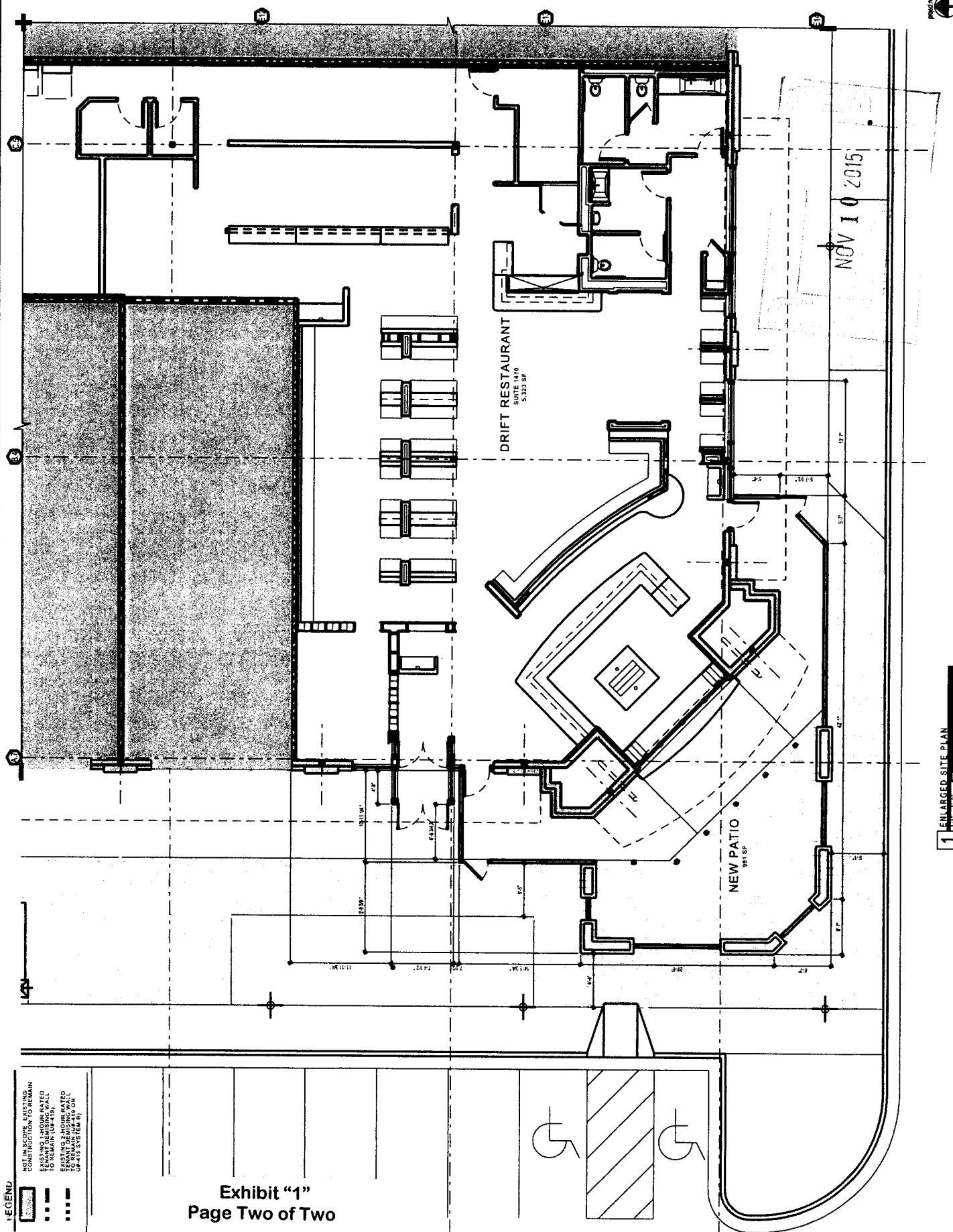


Exhibit "1"
Page Two of Two

NOV 10 2015

**SITE PLAN APPROVED BY
BOARD OF COMMISSIONERS ON
SEPTEMBER 17, 1997 –
Z-118 (1997)**

~~5/2/20~~

~~5/2/20~~

[illegible]

DISPLACEMENT TRENDS		TOTAL INVENTORY		TOTAL INVENTORY	
JIT	CONSUMER NAME	SIZE	INVENTORY	INVENTORY	INVENTORY
1	CONSUMER NAME	1" CAL	50.00	50.00	50.00
2	CONSUMER NAME	2" CAL	10.00	10.00	10.00
3	CONSUMER NAME	3" CAL	10.00	10.00	10.00
4	CONSUMER NAME	4" CAL	10.00	10.00	10.00
5	CONSUMER NAME	5" CAL	10.00	10.00	10.00
6	CONSUMER NAME	6" CAL	10.00	10.00	10.00
7	CONSUMER NAME	7" CAL	10.00	10.00	10.00
8	CONSUMER NAME	8" CAL	10.00	10.00	10.00
9	CONSUMER NAME	9" CAL	10.00	10.00	10.00
10	CONSUMER NAME	10" CAL	10.00	10.00	10.00
11	CONSUMER NAME	11" CAL	10.00	10.00	10.00
12	CONSUMER NAME	12" CAL	10.00	10.00	10.00
13	CONSUMER NAME	13" CAL	10.00	10.00	10.00
14	CONSUMER NAME	14" CAL	10.00	10.00	10.00
15	CONSUMER NAME	15" CAL	10.00	10.00	10.00
16	CONSUMER NAME	16" CAL	10.00	10.00	10.00
17	CONSUMER NAME	17" CAL	10.00	10.00	10.00
18	CONSUMER NAME	18" CAL	10.00	10.00	10.00
19	CONSUMER NAME	19" CAL	10.00	10.00	10.00
20	CONSUMER NAME	20" CAL	10.00	10.00	10.00
21	CONSUMER NAME	21" CAL	10.00	10.00	10.00
22	CONSUMER NAME	22" CAL	10.00	10.00	10.00
23	CONSUMER NAME	23" CAL	10.00	10.00	10.00
24	CONSUMER NAME	24" CAL	10.00	10.00	10.00
25	CONSUMER NAME	25" CAL	10.00	10.00	10.00
26	CONSUMER NAME	26" CAL	10.00	10.00	10.00
27	CONSUMER NAME	27" CAL	10.00	10.00	10.00
28	CONSUMER NAME	28" CAL	10.00	10.00	10.00
29	CONSUMER NAME	29" CAL	10.00	10.00	10.00
30	CONSUMER NAME	30" CAL	10.00	10.00	10.00
31	CONSUMER NAME	31" CAL	10.00	10.00	10.00
32	CONSUMER NAME	32" CAL	10.00	10.00	10.00
33	CONSUMER NAME	33" CAL	10.00	10.00	10.00
34	CONSUMER NAME	34" CAL	10.00	10.00	10.00
35	CONSUMER NAME	35" CAL	10.00	10.00	10.00
36	CONSUMER NAME	36" CAL	10.00	10.00	10.00
37	CONSUMER NAME	37" CAL	10.00	10.00	10.00
38	CONSUMER NAME	38" CAL	10.00	10.00	10.00
39	CONSUMER NAME	39" CAL	10.00	10.00	10.00
40	CONSUMER NAME	40" CAL	10.00	10.00	10.00
41	CONSUMER NAME	41" CAL	10.00	10.00	10.00
42	CONSUMER NAME	42" CAL	10.00	10.00	10.00
43	CONSUMER NAME	43" CAL	10.00	10.00	10.00
44	CONSUMER NAME	44" CAL	10.00	10.00	10.00
45	CONSUMER NAME	45" CAL	10.00	10.00	10.00
46	CONSUMER NAME	46" CAL	10.00	10.00	10.00
47	CONSUMER NAME	47" CAL	10.00	10.00	10.00
48	CONSUMER NAME	48" CAL	10.00	10.00	10.00
49	CONSUMER NAME	49" CAL	10.00	10.00	10.00
50	CONSUMER NAME	50" CAL	10.00	10.00	10.00
51	CONSUMER NAME	51" CAL	10.00	10.00	10.00
52	CONSUMER NAME	52" CAL	10.00	10.00	10.00
53	CONSUMER NAME	53" CAL	10.00	10.00	10.00
54	CONSUMER NAME	54" CAL	10.00	10.00	10.00
55	CONSUMER NAME	55" CAL	10.00	10.00	10.00
56	CONSUMER NAME	56" CAL	10.00	10.00	10.00
57	CONSUMER NAME	57" CAL	10.00	10.00	10.00
58	CONSUMER NAME	58" CAL	10.00	10.00	10.00
59	CONSUMER NAME	59" CAL	10.00	10.00	10.00
60	CONSUMER NAME	60" CAL	10.00	10.00	10.00

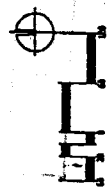
THE AVENUE AT EAST COBB
PREPARED FOR:
COLLINS PROPERTIES INC.

PLAN
REPLACEMENT
PRESERVATION
TREE

[illegible]

Pub No: 7056048
Size: 1" x 6"
Date: 8-8-97
L1.1

NOV 10 2015



EXISTING TREE SCHEDULE:
 MAPLE - (MAP)
 OAK - (O)
 PINE - (P)

NOV 10 2015

**SITE PLAN APPROVED BY
BOARD OF COMMISSIONERS ON
MAY 18, 2004 –
APPLICATION FOR “OTHER BUSINESS”
FOR Z-118 (1997)**

Meeting Date 5/18/04

© 2015

APR 10

COBB CO. COMM. DEV. DEPT.
ZONING DIVISION



VICINITY MAP

Site Lease Plan



THE AVENUE

上海人民广播电台

LP37

02/11/03
02/11/03


NOV 10 2015

**OFFICIAL MINUTES OF BOARD OF
COMMISSIONERS ZONING HEARING
AS TO APPLICATION FOR REZONING
NO. Z-118 (1997) – SEPTEMBER 16, 1997**

Minutes of the meeting of the Cobb County Board of Commissioners Zoning Hearing held on **September 16, 1997** in the Second Floor Commissioners' Meeting Room, Cobb County Building, 100 Cherokee Street, Marietta, Georgia.


Z-118

COUSINS MARKETCENTERS, INC. (The Moon Family Partnership, Charles Arnold, et al, owners) for Rezoning from **R-20** and **RDR** to **CRC** for the purpose of a Commercial Retail Development in Land Lot 829 of the 16th District and Land Lot 16 of the 1st District. 30.966 acres. Located on the north side of Roswell Road, east of Johnson Ferry Road. Prior to beginning public hearing on this request, the Board, by general consensus, granted extended time for presentations by the applicant and opposition; applicant and opposition were allowed total of 27 minutes each. Following presentations and discussions a motion was offered to delete request to the LRO and CRC zoning districts with stipulations. During discussion of stipulations, Commissioner Wysong *called the question* and a vote was taken to accept the question. VOTE: 5-0. Directly following this vote, the Board of Commissioners voted on motion as presented thereby **deleting** request to the **CRC** and **LRO** zoning districts subject to: 1) property designated as LRO is generally located as shown on rendering attached and made a part hereof; 2) letter of agreeable conditions dated September 12, 1997 attached and made a part hereof. Motion by Wysong, second by J. Thompson, carried 3-2, W. Thompson and Cooper opposed. Immediately following this vote a recess was taken from 10:41 a.m. until 10:52 a.m. Upon call to order, following the recess, Chairman Byrne introduced discussion of this petition, stating his opinion that substantial discussion was still needed. Commissioner Cooper responded that discussions needed to be completed, clarifications made, and questions answered. The Board queried Legal Counsel regarding consideration of this petition at the next Zoning Hearing. Following discussion of procedures/course of actions to be taken, the Board of Commissioners, by general consensus, directed Staff to place this item on the October 21, 1997 Zoning Hearing, Other Business Agenda.



Z-118 - Rendering depicting location of LRO
(per minutes of 9-16-97 zoning hearing)
to be

LRO

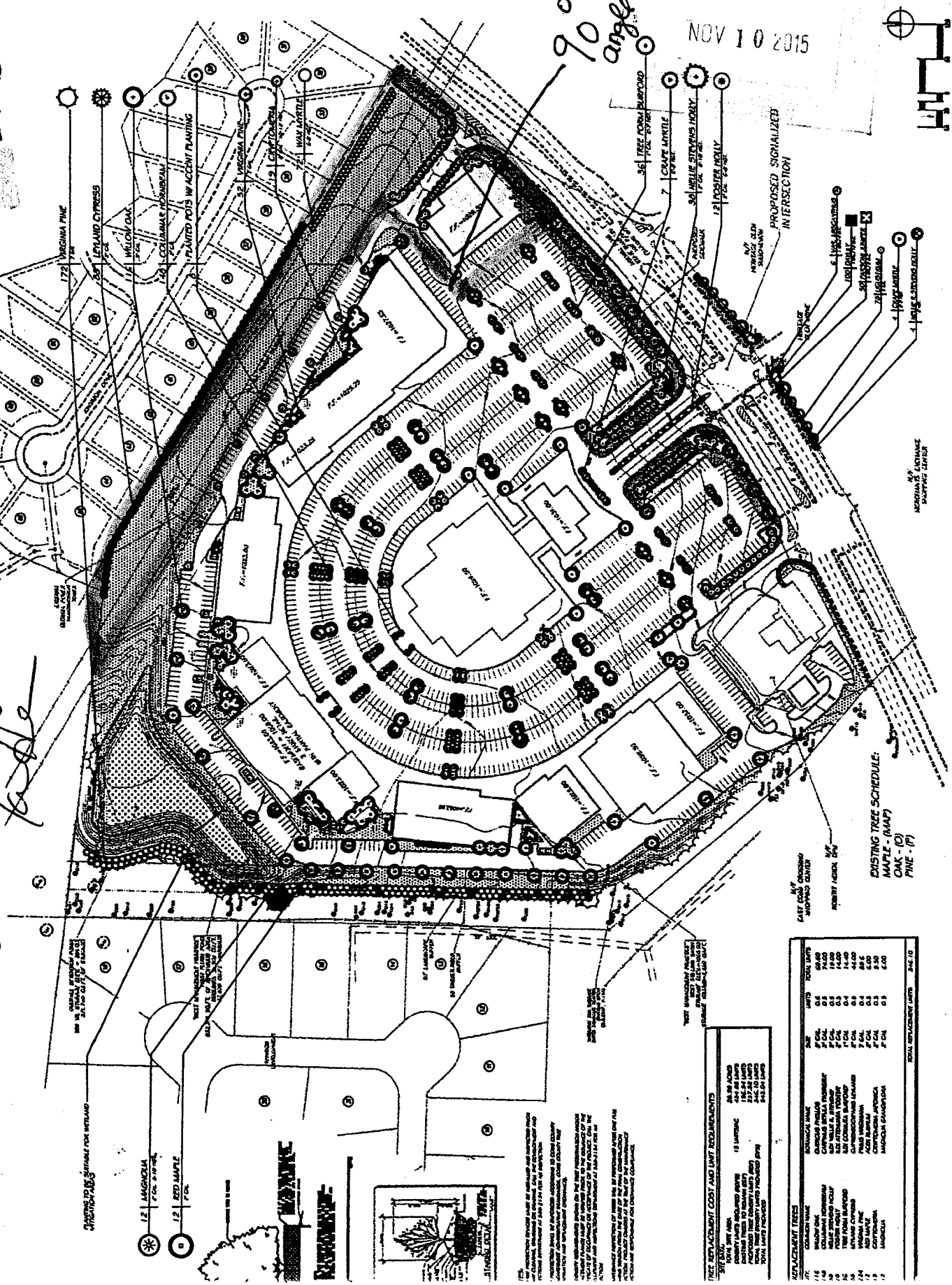


THE AVENUE AT EAST COBB
PREPARED FOR:
COVINS PROPERTIES INC.
TREE
PRESERVATION
PLAN

NOV 10 2015

THE AVENUE AT EAST COBB
PREPARED FOR:
COVINS PROPERTIES INC.

NO.	DATE	DESCRIPTION
1	11/10/15	FINAL
2	11/10/15	REVISION
3	11/10/15	REVISION
4	11/10/15	REVISION
5	11/10/15	REVISION
6	11/10/15	REVISION
7	11/10/15	REVISION
8	11/10/15	REVISION
9	11/10/15	REVISION
10	11/10/15	REVISION



EXISTING TREE SCHEDULE:
MAPLE - (MAY)
OAK - (O)
PINE - (P)

NO.	DATE	DESCRIPTION	REPLACEMENT COST	REPLACEMENT COST
1	11/10/15	FINAL	24,000	24,000
2	11/10/15	REVISION	24,000	24,000
3	11/10/15	REVISION	24,000	24,000
4	11/10/15	REVISION	24,000	24,000
5	11/10/15	REVISION	24,000	24,000
6	11/10/15	REVISION	24,000	24,000
7	11/10/15	REVISION	24,000	24,000
8	11/10/15	REVISION	24,000	24,000
9	11/10/15	REVISION	24,000	24,000
10	11/10/15	REVISION	24,000	24,000

NO.	DATE	DESCRIPTION	REPLACEMENT COST	REPLACEMENT COST
1	11/10/15	FINAL	24,000	24,000
2	11/10/15	REVISION	24,000	24,000
3	11/10/15	REVISION	24,000	24,000
4	11/10/15	REVISION	24,000	24,000
5	11/10/15	REVISION	24,000	24,000
6	11/10/15	REVISION	24,000	24,000
7	11/10/15	REVISION	24,000	24,000
8	11/10/15	REVISION	24,000	24,000
9	11/10/15	REVISION	24,000	24,000
10	11/10/15	REVISION	24,000	24,000

MOORE INGRAM JOHNSON & STEELE

A LIMITED LIABILITY COMPANY

JOHN H. MOORE
STEPHEN C. STEELE
WILLIAM R. JOHNSON
ROBERT D. INGRAM
J. BRIAN O'NEIL
G. PHILLIP BEGGS
ELDON L. BASHAM
MATTHEW J. HOWARD
SARAH L. BARGO
DIANE M. BUSCH
DAVID IAN MATTHEWS
JERE C. SMITH
CLAYTON O. CARMACK
ROBERT E. JONES*

MICHELLE S. DAVENPORT
KENNETH T. ISRAEL
KEVIN B. CARLOCK
ALEXANDER T. GALLOWAY III
G. ANDY ADAMEK
J. KEVIN MOORE
S. GREGORY WAGNER
WILLIAM C. BUHAY
SUSAN W. SMITH
MICHAEL W. KITCHENS
RODNEY R. MCCOLLOCH
DANIEL A. LANDIS**
RICHARD C. FOSTER
BRIAN D. SMITH
HARRY R. TEAR III

* ALSO ADMITTED IN FL
** ALSO ADMITTED IN NC

192 ANDERSON STREET

MARIETTA, GEORGIA 30060

POST OFFICE BOX 3305
MARIETTA, GEORGIA 30061

TELEPHONE
(770) 429-1499

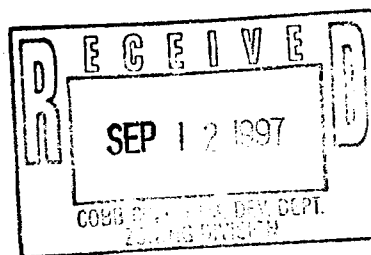
TELECOPIER
(770) 429-8631

September 12, 1997

WRITER'S DIRECT DIAL NUMBER

Mr. Ed Thomas
Principal Planner
Zoning Division
Cobb County Community
Development Department
Suite 500
100 Cherokee Street
Marietta, Georgia 30090-9674

Hand Delivered



2-118-Letter
of stipulations
as referenced in
Box Zoning
minutes of
9-16-97.
Kam-Hock


RE: Application for Rezoning

Application No.: Z-118

Applicant: Cousins MarketCenters, Inc.

Owners: Charles E. Arnold;
Estate of Mary Margaret Ficke;
Georgia State Directory Co.;
Jo K. Frances Fisher;
Linda G. Gould; Willie M.
Hawkins; James Harold Horne;
Dana Malcolm Jones; The Moon
Family Partnership; Estate of
Sumter S. Powell; Joyce H.
Pulver; Gary P. Scott and
Jean P. Scott; Rebecca M.
Shults; William Leon Stephens;
L. M. Wise, III

Property: 30.966 acres located on
Roswell Road in Land Lot 829,
16th District and Land Lot 16
1st District, 2nd Section,
Cobb County, Georgia



Dear Ed:

As you know, this firm represents Cousins MarketCenters, Inc., the Applicant (hereinafter referred to as "Applicant"), and Charles E.

MOORE INGRAM JOHNSON & STEELE

Mr. Ed Thomas
Principal Planner
Zoning Division
Cobb County Community
Development Department
Page Two
September 12, 1997

*2-118 continued
pg #2*

Arnold; the Estate of Mary Margaret Ficke; Georgia State Directory Co.; Jo K. Frances Fisher; Linda G. Gould; Willie M. Hawkins; James Harold Horne; Dana Malcolm Jones; The Moon Family Partnership; Estate of Sumter S. Powell; Joyce H. Pulver; Gary P. Scott and Jean P. Scott; Rebecca M. Shults; William Leon Stephens; and L. M. Wise, III (hereinafter collectively referred to as "Owners"), in their Application for Rezoning with regard to the above-referenced property. After meeting with planning and zoning staff, meetings with adjoining homeowners and interested homeowner groups, reviewing the staff comments, recommendations, and the uses of surrounding properties, and subsequent to the Planning Commission Hearing, we have been authorized by the Applicant and Owner to submit this revised letter of agreed stipulations which, if the Application for Rezoning is approved, as submitted, shall become a part of the grant of the requested zoning and shall be binding upon the property. This letter shall supersede and replace in full our previous letter to you dated August 29, 1997. The referenced stipulations are as follows:

- (1) The stipulations and conditions set forth herein shall replace and supersede in full any and all prior stipulations and conditions, in whatsoever form, which are currently in place on the subject property.
- (2) Rezoning of the subject property will be from the R-20 and RDR zoning categories to the CRC and LRO zoning categories with reference being made to that certain site plan prepared by Southern Civil Engineers, Inc. dated July 21, 1997, last revised September 9, 1997, with regard to the total acreage of 30.32 acres.
- (3) Applicant proposes a retail center utilizing the village concept with varying store fronts, roof elevations, and features. The front building facades will be a mixture of brick, stone, stucco, and wood. Applicant agrees to use those certain exterior building materials on specific

MOORE INGRAM JOHNSON & STEELE

Mr. Ed Thomas
Principal Planner
Zoning Division
Cobb County Community
Development Department
Page Three
September 12, 1997

*2-118 continued
pg #3*

buildings as more fully shown and delineated on that certain building elevation plan prepared by Ogram/Ozell Architects, Inc. dated August 28, 1997, and submitted prior to the Planning Commission Hearing.

- (4) The exterior components of the rear of the proposed development shall consist of those certain materials in the location specified on that certain building elevation plan prepared by Ogram/Ozell Architects, Inc. dated August 28, 1997, and submitted prior to the Planning Commission Hearing.
- (5) Applicant shall provide parking for the proposed development at the ratio of no less than 4.5 spaces per 1,000 square feet of building area as such area is determined under and pursuant to the Cobb County Zoning Ordinance.
- (6) Landscaping for the proposed development shall be pursuant to that certain Landscaping Plan prepared by Post Landscape Services, Plan L1.1, dated September 10, 1997, reference being made to said plan for a more particular delineation of location of plantings and species to be planted.
- (7) Applicant agrees to the following system improvements, subject to approval by the Cobb County Department of Transportation and the Georgia Department of Transportation, to mitigate traffic concerns with regard to the proposed development:
 - (a) Applicant shall be responsible for and pay 100 percent of costs associated with the design and installation of a traffic signal at Roswell Road, Heritage Glen Drive, and the development entrance. Included with this traffic signal will be a cross-

MOORE INGRAM JOHNSON & STEELE

Mr. Ed Thomas
Principal Planner
Zoning Division
Cobb County Community
Development Department
Page Four
September 12, 1997

*2-118 continued
pg #4*

walk system as outlined on the revised site plan together with cross-walk lighting and markings.

- (b) Applicant agrees to the installation of sidewalk, curb and gutter along its entire property frontage from the K-Mart shopping center on the west to East Hampton Subdivision on the east with the sidewalk penetrating from the frontage into the development approximately two hundred (200) feet at the main entrance as shown and delineated on the referenced site plan.
- (c) Applicant agrees to construct a left-turn lane on Roswell Road entering the westerly most median cut and dual left turns entering the main entrance. At the main entrance to the proposed development, there shall be constructed exiting lanes onto Roswell Road, one left turn only lane, one shared left-through lane, and one right turn only lane.
- (d) Applicant agrees to the construction of a continuous deceleration/acceleration lane for ingress and egress from Roswell Road into the proposed development from its eastern most property line to the existing Marwell Drive.
- (e) The existing Marwell Drive will be abandoned by Cobb County. If said right-of-way is abandoned in the area adjacent to the property owned by Dr. Robert I. Heden, then Applicant agrees to provide access to Dr. Robert I. Heden to Roswell Road.
- (f) Applicant will propose no U-turn signs at the median cuts located in front of the property and will vigorously encourage Cobb County and State of Georgia DOT approval.

MOORE INGRAM JOHNSON & STEELE

Mr. Ed Thomas
Principal Planner
Zoning Division
Cobb County Community
Development Department
Page Five
September 12, 1997

2-1/18
continued
pg #5

- (g) Applicant agrees to vigorously encourage Cobb County to complete construction of sidewalks on the southerly side of Roswell Road within the same time frame as construction of the proposed development.
- (8) Applicant agrees with regard to Heritage Glen Subdivision to provide supplemental landscaping upon the property of Heritage Glen along its frontage with Roswell Road, as per the referenced landscaping plan.
- (9) Parking area lighting will be at a maximum height of thirty (30) feet, be environmentally sensitive, low level, shoe-box luminaries so as to prevent light from penetrating outside Applicant's property.
- (10) Applicant agrees to comply, install, and construct lighting pursuant to a Site Plan-Lighting prepared by Ogram/Ozell Architects, Inc., dated August 28, 1997, as to type, color, and approximate location.
- (11) With regard to the property adjacent to Ivywood located on Applicant's northwest property line, Applicant agrees to the following:
 - (a) An undisturbed and planted buffer fifty (50) feet in width located immediately adjacent to Ivywood Subdivision, said buffer to be undisturbed where there is existing vegetation and planted where such vegetation is non-existent.
 - (b) Applicant agrees to construct and install an eight (8) foot solid, treated wooden fence on Applicant's side of the buffer referenced in subparagraph 11(a) above.

MOORE INGRAM JOHNSON & STEELE

Mr. Ed Thomas
Principal Planner
Zoning Division
Cobb County Community
Development Department
Page Six
September 12, 1997

2-118
Continued
Pg #6

- (c) Applicant agrees to a landscape buffer of fifty (50) feet in width measured from the rear of the buffer referenced in subparagraph 11(a) above and toward the Applicant's property. Said buffer to be penetrated, as shown and reflected on the referenced site plan, by the proposed detention facilities.
 - (d) Applicant agrees to install landscaping pursuant to that certain landscape plan prepared by Post Landscape Services and referenced herein.
 - (e) Applicant agrees to remove all debris, junk, diseased, unsound, or fallen trees within the buffer area prior to opening. Applicant's arborist shall approve any tree removal. Applicant also agrees to remove the existing "cow fence."
 - (f) The plantings herein referenced shall be irrigated in the landscape buffer and shall be installed following grading on the site.
 - (g) The provisions of this paragraph may be altered or otherwise changed by written agreement entered into between Applicant and a representative of Ivywood Subdivision.
- (12) With regard to East Hampton Subdivision located along Applicant's easterly property boundary, Applicant agrees to the following:
- (a) Applicant shall continue the existing solid wooden fence, six (6) feet in height, along Applicant's property line, from its current termination point across the Georgia Power Company easement, to the point of intersection with the fence proposed for

MOORE INGRAM JOHNSON & STEELE

Mr. Ed Thomas
Principal Planner
Zoning Division
Cobb County Community
Development Department
Page Seven
September 12, 1997

*2-118
continued
pg #7*

Ivywood Subdivision hereinabove referenced. If Georgia Power Company does not permit the fence across the easement, then the fence will continue on the westerly side of the easement to the intersection with Ivywood Subdivision fence.

- (b) Applicant agrees to install landscaping adjacent to the rear of its proposed development on its easterly side facing East Hampton Subdivision pursuant to that certain landscape plan, being landscape plan L1.1 dated September 10, 1997, and presented prior to the public hearing before the Planning Commission.
- (c) The plantings herein referenced shall be irrigated and installed at the commencement of construction of the proposed development.
- (13) Applicant agrees to comply with all Cobb County Zoning Code requirements as to height limitations for the proposed development.
- (14) Applicant agrees that if it has not commenced development of the proposed center within eighteen (18) months of zoning approval by the Board of Commissioners, for each respective property shall revert to the pre-existing categories of R-20 and RDR; and these stipulations shall automatically become null and void.
- (15) Entrance signage for the proposed development shall be ground-based, monument style signage as shown and delineated on that certain signage elevation plan prepared by Ogram/Ozell Architects, Inc. dated August 28, 1997, and submitted prior to the Planning Commission Hearing. Such signage shall be internally illuminated or "up lit" and shall contain no flashing sign components.

MOORE INGRAM JOHNSON & STEELE

Mr. Ed Thomas
Principal Planner
Zoning Division
Cobb County Community
Development Department
Page Eight
September 12, 1997

2-118
continued
pg #8

The proposed development shall have no roof signs, no billboards, and no exterior temporary signs excepting only grand opening signage, leasing signage, and signage indicating the coming development.

- (16) Applicant warrants the survival of all plantings for a period of twenty-four (24) months after completion of development and agrees to replace any damaged or diseased plantings within twenty-four (24) months of the opening of the proposed center.
- (17) Dumpsters shall be placed in locations with screening by berms, landscaping, or walls with a locking gate. Dumpsters shall have rubber lids and bumpers to minimize noise during emptying. Dumpsters shall be emptied Monday through Saturday from 8:00 a.m. to 9:00 p.m. and Sunday from 11:00 a.m. to 9:00 p.m.
- (18) Deliveries to the center shall take place Monday through Saturday from 7:00 a.m. to 10:00 p.m. and Sunday from 11:00 a.m. to 9:00 p.m.
- (19) Parking lot cleaning mechanical equipment shall be restricted to hours Monday through Saturday from 7:00 a.m. to 10:00 p.m. and Sunday 11:00 a.m. to 9:00 p.m.
- (20) The following uses shall be prohibited from the proposed development:
 - (a) Video arcades as a primary use;
 - (b) Adult bookstores as a primary use;
 - (c) Automotive sales, repair, and/or service facilities;

MOORE INGRAM JOHNSON & STEELE

Mr. Ed Thomas
Principal Planner
Zoning Division
Cobb County Community
Development Department
Page Nine
September 12, 1997

2-118
continued
pg #9

- (d) Free-standing fast food restaurants;
 - (e) Movie theaters;
 - (f) Cellular or communication towers, monopoles, or antennas of any type, except for use of tenants, with a maximum height of six (6) feet and screened to the fullest extent possible while at the same time permitting the intended function;
 - (g) Amplified live outdoor entertainment;
 - (h) Packaged sale of alcoholic beverages as a primary use; excepting a specialty store specializing in the sale of wine; and
 - (i) Gas station.
- (21) All HVAC systems shall be located on the roof and shall be screened with appropriate screening to reduce visibility to the fullest extent reasonably possible.
- (22) All exhaust from restaurant facilities shall be filtered to minimize grease and odors.
- (23) There shall be no outside paging systems, phone bells, or loudspeakers; excepting only low decibel outdoor music systems in outside seating areas.
- (24) Applicant shall construct stormwater management facilities to control silt and water flow to surrounding communities pursuant to the recommendations of that certain hydrology study prepared by Southern Civil Engineers, Inc. dated August 11, 1997, subject to approval by the Cobb County Stormwater Control Division

MOORE INGRAM JOHNSON & STEELE

Mr. Ed Thomas
Principal Planner
Zoning Division
Cobb County Community
Development Department
Page Ten
September 12, 1997

2-118
Continued
pg #10

and local, state, and federal regulations dealing therewith.

- (25) All detention areas shall be fenced and landscaped.
- (26) Applicant agrees to design and adhere to best practices in the construction of its detention areas with such design and installation based upon a 100 year stormwater flood design.
- (27) No individual tenant space shall exceed a maximum of 35,000 square feet.
- (28) Applicant agrees to maintain a daily security presence for the proposed development.
- (29) There shall be no additional free standing out parcel buildings along the Roswell Road (State Highway 120) frontage other than as shown and reflected on the referenced site plan. With regard to the free standing out parcel building located on the easterly side of the proposed development, Applicant agrees that the uses employed therefor shall not include a restaurant or eating establishment.
- (30) Applicant agrees that the center may only be open for business to the public during the following hours:
Monday through Sunday from 7:00 a.m. to 12:00 midnight.

Restaurants may be open for business to the public Monday through Sunday from 6:00 a.m. to 12:00 midnight.
- (31) Applicant agrees that there shall be no outside storage facilities as such term is used and defined in the Cobb County Zoning Ordinance.

MOORE INGRAM JOHNSON & STEELE

Mr. Ed Thomas
Principal Planner
Zoning Division
Cobb County Community
Development Department
Page Eleven
September 12, 1997

2-118
Continued
pg. #11

- (32) Applicant agrees that that area contained within the Georgia Power Company easement along Applicant's easterly property line and being one hundred fifty (150) feet in width shall be zoned to the category of LRO, excepting that Applicant may use said property for paving, parking, lighting, fencing, grading, utilities, curb, and planting. There shall be no setbacks and no buffers as measured from said LRO category to the proposed development.
- (33) Applicant agrees that should it acquire the property currently owned by Dr. Robert I. Heden, the same use restrictions as set forth in paragraph 20 above shall apply to this parcel.
- (34) The only two-story elements of the proposed development shall be in the center and rear portion of the subject property.
- (35) The proposed development is pedestrian friendly in that it proposes and will include at least five (5) pedestrian walkways between the proposed center buildings and the buildings around it through the proposed parking areas. These pedestrian ways shall be raised and consist of brick pavers and landscaping. Additionally, Applicant shall provide transit capabilities for service to the proposed center consisting of a transit stop with covered, landscaped, waiting area in a location along Roswell Road (State Highway 120) as agreed upon between Applicant and the Cobb County Community Transit.
- (36) There shall be a maximum density of 255,000 square feet.
- (37) Should Applicant desire to make any material change or alteration to the exteriors of the proposed buildings from that stipulated in paragraphs 3 and 4 hereof, or to

MOORE INGRAM JOHNSON & STEELE

Mr. Ed Thomas
Principal Planner
Zoning Division
Cobb County Community
Development Department
Page Twelve
September 12, 1997

*2-118 continued
pg # 12*

the landscaping for the proposed development as stipulated in paragraph 6 hereof, such material change or alteration shall be approved by an Architectural Control Committee ("ACC") by simple majority vote of said Committee. The ACC shall have jurisdiction and authority only with regard to the provisions of this paragraph. Said Committee shall be comprised of the following individuals:

- (a) One representative of the Applicant;
- (b) One representative from the Applicant's architectural firm or landscape firm;
- (c) One representative of the Zoning Division of the Cobb County Community Development Department;
- (d) One representative from the East Cobb Civic Association; and
- (e) One representative to be selected by the adjacent subdivisions of Ivywood, East Hampton, Heritage Glen, and Villa Chase.

It is believed that the requested rezoning, pursuant to the stipulations contained herein, is an appropriate use of the subject property while taking into consideration the properties and owners thereof surrounding and in the immediate vicinity of the proposed development and will further provide an enhancement to the subject property and will allow for the utilization of the property in a manner suitable with the recent growth of the surrounding area. Thank you for your consideration of this request.

MOORE INGRAM JOHNSON & STEELE


Mr. Ed Thomas
Principal Planner
Zoning Division
Cobb County Community
Development Department
Page Thirteen
September 12, 1997

*2-118 continued
pg #13*

With kindest regards, I remain

Very truly yours,

MOORE INGRAM JOHNSON & STEELE, LLC



John H. Moore

JHM:cc

c: Cobb County Board of Commissioners:
William J. Byrne, Chairman
William A. Cooper
George Woody Thompson, Jr.
Joe L. Thompson
Gordon J. Wysong

Mr. Samuel S. Olens
(Telefax Transmission
To (404) 525-0077)

Ms. Brenda L. Dunn
Heritage Glen Subdivision
(Telefax Transmission
To (770) 857-2041)

Mr. Richard Pulido
East Hampton Subdivision
(Telefax Transmission
To (770) 392-0944)

Mr. Rob Kviklys
Ivywood Subdivision
(Telefax Transmission
To (770) 423-2509)

MOORE INGRAM JOHNSON & STEELE

Mr. Ed Thomas
Principal Planner
Zoning Division
Cobb County Community
Development Department
Page Fourteen
September 12, 1997

2-118
continued
pg #14

c: Mr. Will Flatt
Ivywood Subdivision
(Telefax Transmission
To (770) 509-1444)

Mr. Scott Coleman
John Wieland Homes, Inc.
(Telefax Transmission
To (404) 303-6250)

MOORE INGRAM JOHNSON & STEELE

A LIMITED LIABILITY COMPANY

JOHN H. MOORE
STEPHEN C. STEELE
WILLIAM R. JOHNSON
ROBERT D. INGRAM
J. BRIAN O'NEIL
G. PHILLIP BEGGS
ELDON L. BASHAM
MATTHEW J. HOWARD
SARAH L. BARGO
DIANE M. BUSCH
DAVID IAN MATTHEWS
JERE C. SMITH
CLAYTON O. CARMACK
ROBERT E. JONES*

MICHELLE S. DAVENPORT
KENNETH T. ISRAEL
KEVIN B. CARLOCK
ALEXANDER T. GALLOWAY III
G. ANDY ADAMEK
J. KEVIN MOORE
S. GREGORY WAGNER
WILLIAM C. BUHAY
SUSAN W. SMITH
MICHAEL W. KITCHENS
RODNEY R. MCCOLLOCH
DANIEL A. LANDIS**
RICHARD C. FOSTER
BRIAN D. SMITH
HARRY R. TEAR III

* ALSO ADMITTED IN FL
** ALSO ADMITTED IN N.C.

192 ANDERSON STREET

MARIETTA, GEORGIA 30060

POST OFFICE BOX 3305
MARIETTA, GEORGIA 30061

TELEPHONE
(770) 429-1499

TELECOPIER
(770) 429-8631

September 12, 1997

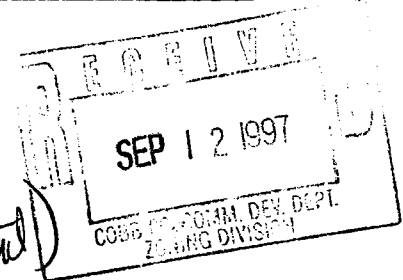
WRITER'S DIRECT DIAL NUMBER

Mr. Ed Thomas
Principal Planner
Zoning Division
Cobb County Community
Development Department
Suite 500
100 Cherokee Street
Marietta, Georgia 30090-9674

*2-118- Letter as
referenced in Box
Zoning Hearing
Minutes of 9-16-97.*

*1cc to
(Site plan &
Tree Replacement)*

Hand Delivered



RE: Application for Rezoning

Application No.: Z-118

Applicant: Cousins MarketCenters, Inc.

Owners: Charles E. Arnold;
Estate of Mary Margaret Ficke;
Georgia State Directory Co.;
Jo K. Frances Fisher;
Linda G. Gould; Willie M.
Hawkins; James Harold Horne;
Dana Malcolm Jones; The Moon
Family Partnership; Estate of
Sumter S. Powell; Joyce H.
Pulver; Gary P. Scott and
Jean P. Scott; Rebecca M.
Shults; William Leon Stephens;
L. M. Wise, III

Property: 30.966 acres located on
Roswell Road in Land Lot 829,
16th District and Land Lot 16
1st District, 2nd Section,
Cobb County, Georgia

Dear Ed:

Enclosed are revised site plans with regard to the above-referenced Application for Rezoning. These site plans supersede the ones

MOORE INGRAM JOHNSON & STEELE

Mr. Ed Thomas
Principal Planner
Zoning Division
Cobb County Community
Development Department
Page Two
September 12, 1997

2-118
Site plan & tree
replacement
continued

previously submitted with the initial Application on or about July 3, 1997, as well as any and all other revised site plans. We respectfully request that these plans be taken into consideration with the Application from this date forward.

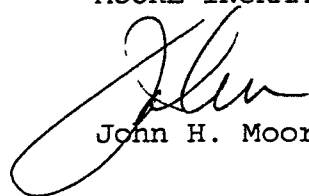
Also, enclosed are the requisite copies of the revised Tree Preservation/Replacement Plan prepared by Post Landscape Services dated September 10, 1997, which supersede and replace in full those previously submitted on or about August 29, 1997.

We appreciate your assistance in this matter. If you should have any questions or wish to discuss these revised site plans or any other aspect of this Application, please do not hesitate to contact me.

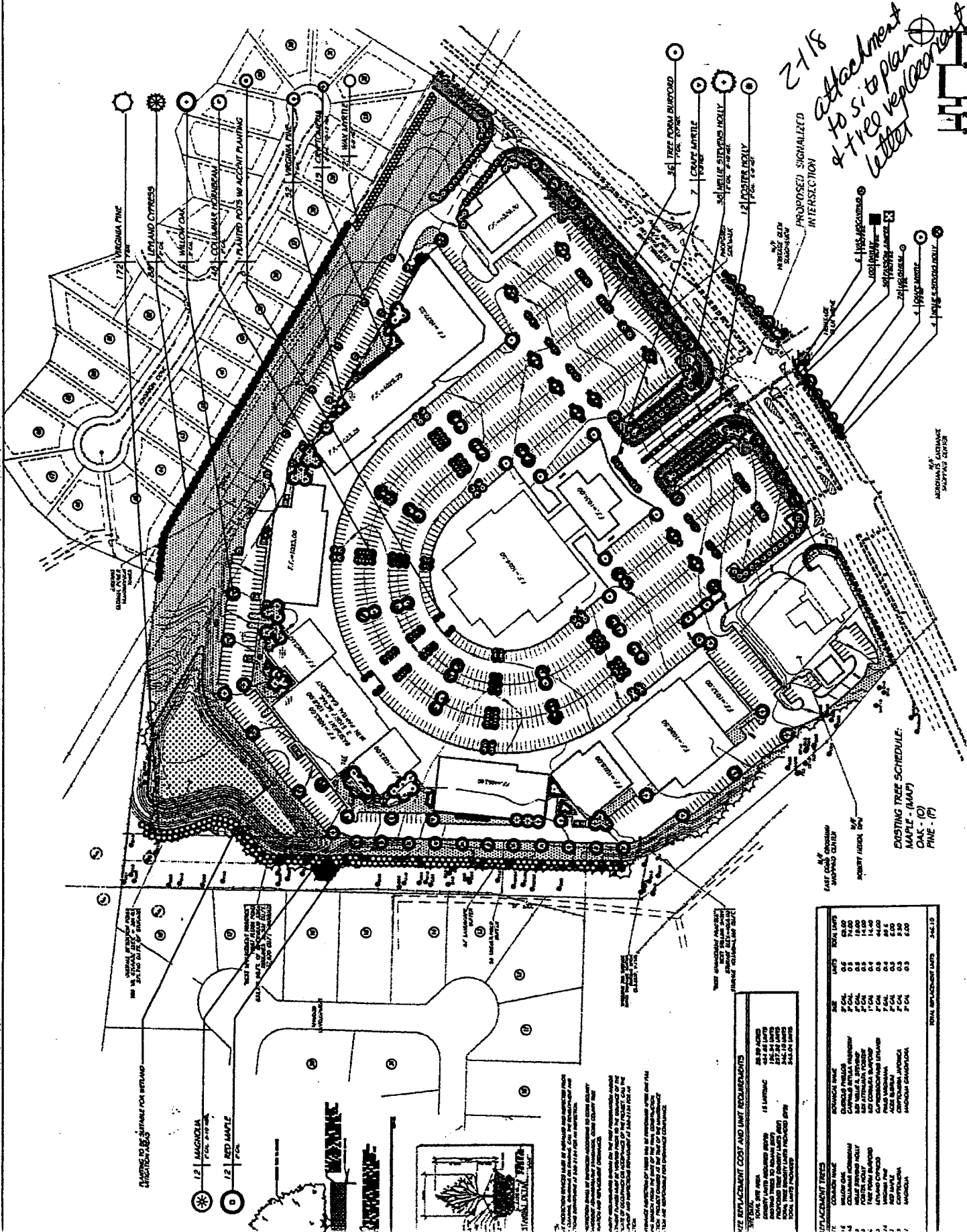

With kindest regards, I remain

Very truly yours,

MOORE INGRAM JOHNSON & STEELE, LLC


John H. Moore

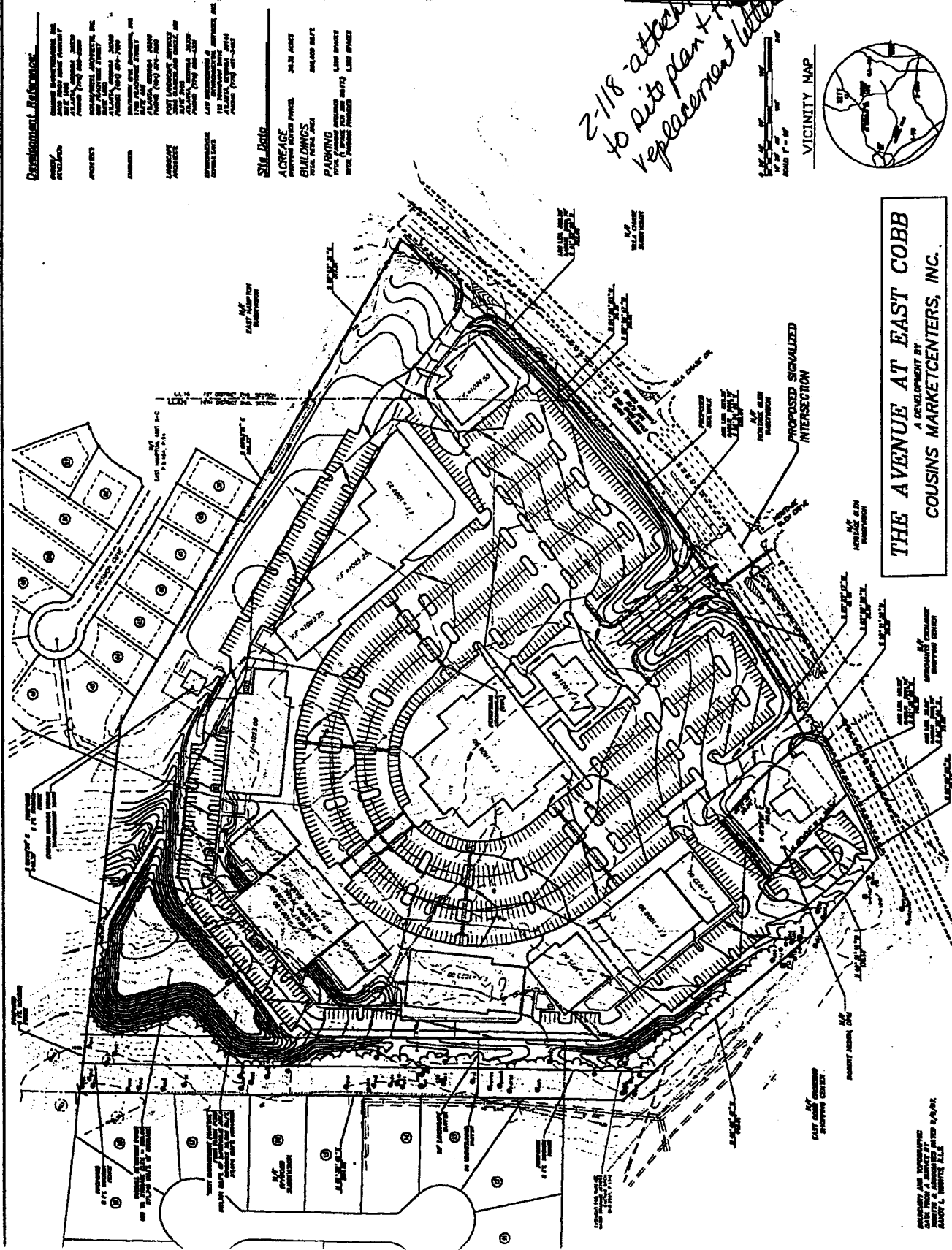
JHM:cc
Enclosures



2-18
Attachment
to si to plan
& tree replacement
letter

SPT DATA	
TOOL SET AREA	28.99 ACRES
CRACKS LAIRS REQUIRED 80049	434.68 LAIRS
CRACKS TRUCKS TO CRACKS 8007	156.34 LAIRS
PROPOSED TREE CRACKS LAIRS 8007	237.28 LAIRS
TOOL, TREE CRACKS LAIRS PROPOSED 8007	346.10 LAIRS
TOOL LAIRS PROPOSED	346.10 LAIRS

CONCRETE TREES		TOTAL REPLACEMENT RATES	
CONCRETE TREE	CONCRETE TREE	REPLACEMENT RATE	REPLACEMENT RATE
1	1	0.00	0.00
2	2	0.00	0.00
3	3	0.00	0.00
4	4	0.00	0.00
5	5	0.00	0.00
6	6	0.00	0.00
7	7	0.00	0.00
8	8	0.00	0.00
9	9	0.00	0.00
10	10	0.00	0.00
11	11	0.00	0.00
12	12	0.00	0.00
13	13	0.00	0.00
14	14	0.00	0.00
15	15	0.00	0.00
16	16	0.00	0.00
17	17	0.00	0.00
18	18	0.00	0.00
19	19	0.00	0.00
20	20	0.00	0.00
21	21	0.00	0.00
22	22	0.00	0.00
23	23	0.00	0.00
24	24	0.00	0.00
25	25	0.00	0.00
26	26	0.00	0.00
27	27	0.00	0.00
28	28	0.00	0.00
29	29	0.00	0.00
30	30	0.00	0.00
31	31	0.00	0.00
32	32	0.00	0.00
33	33	0.00	0.00
34	34	0.00	0.00
35	35	0.00	0.00
36	36	0.00	0.00
37	37	0.00	0.00
38	38	0.00	0.00
39	39	0.00	0.00
40	40	0.00	0.00
41	41	0.00	0.00
42	42	0.00	0.00
43	43	0.00	0.00
44	44	0.00	0.00
45	45	0.00	0.00
46	46	0.00	0.00
47	47	0.00	0.00
48	48	0.00	0.00
49	49	0.00	0.00
50	50	0.00	0.00
51	51	0.00	0.00
52	52	0.00	0.00
53	53	0.00	0.00
54	54	0.00	0.00
55	55	0.00	0.00
56	56	0.00	0.00
57	57	0.00	0.00
58	58	0.00	0.00
59	59	0.00	0.00
60	60	0.00	0.00
61	61	0.00	0.00
62	62	0.00	0.00
63	63	0.00	0.00
64	64	0.00	0.00
65	65	0.00	0.00
66	66	0.00	0.00
67	67	0.00	0.00
68	68	0.00	0.00
69	69	0.00	0.00
70	70	0.00	0.00
71	71	0.00	0.00
72	72	0.00	0.00
73	73	0.00	0.00
74	74	0.00	0.00
75	75	0.00	0.00
76	76	0.00	0.00
77	77	0.00	0.00
78	78	0.00	0.00
79	79	0.00	0.00
80	80	0.00	0.00
81	81	0.00	0.00
82	82	0.00	0.00
83	83	0.00	0.00
84	84	0.00	0.00
85	85	0.00	0.00
86	86	0.00	0.00
87	87	0.00	0.00
88	88	0.00	0.00
89	89	0.00	0.00
90	90	0.00	0.00
91	91	0.00	0.00
92	92	0.00	0.00
93	93	0.00	0.00
94	94	0.00	0.00
95	95	0.00	0.00
96	96	0.00	0.00
97	97	0.00	0.00
98	98	0.00	0.00
99	99	0.00	0.00
100	100	0.00	0.00
101	101	0.00	0.00
102	102	0.00	0.00
103	103	0.00	0.00
104	104	0.00	0.00
105	105	0.00	0.00
106	106	0.00	0.00
107	107	0.00	0.00
108	108	0.00	0.00
109	109	0.00	0.00
110	110	0.00	0.00
111	111	0.00	0.00
112	112	0.00	0.00
113	113	0.00	0.00
114	114	0.00	0.00
115	115	0.00	0.00
116	116	0.00	0.00
117	117	0.00	0.00
118	118	0.00	0.00
119	119	0.00	0.00
120	120	0.00	0.00
121	121	0.00	0.00
122	122	0.00	0.00
123	123	0.00	0.00
124	124	0.00	0.00
125	125	0.00	0.00
126	126	0.00	0.00
127	127	0.00	0.00
128	128	0.00	0.00
129	129	0.00	0.00
130	130	0.00	0.00
131	131	0.00	0.00
132	132	0.00	0.00
133	133	0.00	0.00
134	134	0.00	0.00
135	135	0.00	0.00
136	136	0.00	0.00
137	137	0.00	0.00
138	138	0.00	0.00
139	139	0.00	0.00
140	140	0.00	0.00
141	141	0.00	0.00
142	142	0.00	0.00
143	143	0.00	0.00
144	144	0.00	0.00
145	145	0.00	0.00
146	146	0.00	0.00
147	147	0.00	0.00
148	148	0.00	0.00
149	149	0.00	0.00
150	150	0.00	0.00
151	151	0.00	0.00
152	152	0.00	0.00
153	153	0.00	0.00
154	154	0.00	0.00
155	155	0.00	0.00
156	156	0.00	0.00
157	157	0.00	0.00
158	158	0.00	0.00
159	159	0.00	0.00
160	160	0.00	0.00
161	161	0.00	0.00
162	162	0.00	0.00
163	163	0.00	0.00
164	164	0.00	0.00
165	165	0.00	0.00
166	166	0.00	0.00
167	167	0.00	0.00
168	168	0.00	0.00
169	169	0.00	0.00
170	170	0.00	0.00
171	171	0.00	0.00
172	172	0.00	0.00
173	173	0.00	0.00
174	174	0.00	0.00
175	175	0.00	0.00
176	176	0.00	0.00
177	177	0.00	0.00
178	178	0.00	0.00
179	179	0.00	0.00
180	180	0.00	0.00
181	181	0.00	0.00
182	182	0.00	0.00
183	183	0.00	0.00
184	184	0.00	0.00
185	185	0.00	0.00
186	186	0.00	0.00
187	187	0.00	0.00
188	188	0.00	0.00
189	189	0.00	0.00
190	190	0.00	0.00
191	191	0.00	0.00
192	192	0.00	0.00
193	193	0.00	0.00
194	194	0.00	0.00
195	195	0.00	0.00
196	196	0.00	0.00
197	197	0.00	0.00
198	198	0.00	0.00
199	199	0.00	0.00
200	200	0.00	0.00
201	201	0.00	0.00
202	202	0.00	0.00
203	203	0.00	0.00
204	204	0.00	0.00
205	205	0.00	0.00
206	206	0.00	0.00
207	207	0.00	0.00
208	208	0.00	0.00
209	209	0.00	0.00
210	210	0.00	0.00
211	211	0.00	0.00
212	212	0.00	0.00
213	213	0.00	0.00
214	214	0.00	0.00
215	215	0.00	0.00
216	216	0.00	0.00
217	217	0.00	0.00
218	218	0.00	0.00
219	219	0.00	0.00
220	220	0.00	0.00
221	221	0.00	0.00
222	222	0.00	0.00
223	223	0.00	0.00
224	224	0.00	0.00
225	225	0.00	0.00
226	226	0.00	0.00
227	227	0.00	0.00
228	228	0.00	0.00
229	229	0.00	0.00
230	230	0.00	0.00
231	231	0.00	0.00
232	232	0.00	0.00
233	233	0.00	0.00
234	234	0.00	0.00
235	235	0.00	0.00
236	236	0.00	0.00
237	237	0.00	0.00
238	238	0.00	0.00
239	239	0.00	0.00
240	240	0.00	0.00
241	241	0.00	0.00
242	242	0.00	0.00
243	243	0.00	0.00
244	244	0.00	0.00
245	245	0.00	0.00
246	246	0.00	0.00
247	247	0.00	0.00
248	248	0.00	0.00
249	249	0.00	0.00
250	250	0.00	0.00
251	251	0.00	0.00
252	252	0.00	0.00
253	253	0.00	0.00
254	254	0.00	0.00
255	255	0.00	0.00
256	256	0.00	0.00
257	257	0.00	0.00
258	258	0.00	0.00
259	259	0.00	0.00
260	260	0.00	0.00
261	261	0.00	0.00
262	262	0.00	0.00
263	263	0.00	0.00
264	264	0.00	0.00
265	265	0.00	0.00
266	266	0.00	0.00
267	267	0.00	0.00
268	268	0.00	0.00
269	269	0.00	0.00
270	270	0.00	0.00
271	271	0.00	0.00
272	272	0.00	0.00
273	273	0.00	0.00
274	274	0.00	0.00
275	275	0.00	0.00
276	276	0.00	0.00
277	277	0.00	0.00
278	278	0.00	0.00
279	279	0.00	0.00
280	280	0.00	0.00
281	281	0.00	0.00
282	282	0.00	0.00
283	283	0.00	0.00
284	284	0.00	0.00
285	285	0.00	0.00
286	286	0.00	0.00
287	287	0.00	0.00
288	288	0.00	0.00
289	289	0.00	0.00
290	290	0.00	0.00
291	291	0.00	0.00
292	292	0.00	0.00
293	293	0.00	0.00
294	294	0.00	0.00
295	295	0.00	0.00
296	296	0.00	0.00
297	297	0.00	0.00
298	298	0.00	0.00
299	299	0.00	0.00
300	300	0.00	0.00
301	301	0.00	0.00
302	302	0.00	0.00
303	303	0.00	0.00
304	304	0.00	0.00
305	305	0.00	0.00
306	306	0.00	0.00
307	307	0.00	0.00
308	308	0.00	0.00
309	309	0.00	0.00
310	310	0.00	0.00
311	311	0.00	0.00
312	312	0.00	0.00
313	313	0.00	0.00
314	314	0.00	0.00
315	315	0.00	0.00
316	316	0.00	0.00
317	317	0.00	0.00
318	318	0.00	0.00
319	319	0.00	0.00
320	320	0.00	0.00
321	321	0.00	0.00
322	322	0.00	0.00
323	323	0.00	0.00
324	324	0.00	0.00
325	325	0.00	0.00
326	326	0.00	0.00
327	327	0.00	0.00
328	328	0.00	0.00
329	329	0.00	0.00
330	330	0.00	



**OFFICIAL MINUTES OF BOARD OF
COMMISSIONERS ZONING HEARING
AS TO APPLICATION FOR REZONING
NO. Z-118 (1997) – OCTOBER 21, 1997**

Minutes of the meeting of the Cobb County Board of Commissioners Zoning Hearing held on **October 21, 1997** in the Second Floor Commissioners' Meeting Room, Cobb County Building, 100 Cherokee Street, Marietta, Georgia.

The meeting was called to order at 9:00 a.m. and the following members of the Cobb County Board of Commissioners were present and representing a quorum of the Board:

BOARD OF COMMISSIONERS

Bill Byrne, Chairman
Gordon Wysong
William A. Cooper
Joe L. Thompson
G. Woody Thompson

OTHER BUSINESS

Item #1

Z-118 OF 1997 (COUSINS MARKETCENTERS, INC.)

To consider Amendment of Something Previously Adopted regarding Z-118 of September 16, 1997 (Cousins MarketCenters, Inc.), for property located in Land Lot 829 of the 16th District and Land Lot 16 of the 1st District, on the north side of Roswell Road, east of Johnson Ferry Road.

The Zoning Division Manager opened discussion of Z-118 of 1997, reporting that Staff was directed to place this item on the Other Business Agenda for additional discussion. Chairman Byrne responded that item was placed on the agenda as directed and was advertised, but that amendment of stipulations would require a 4/5th vote of the Commission. Immediately thereafter the following motion was offered by Byrne, with second by Cooper: Motion to bring back zoning application #Z-118 of 1997 (Cousins MarketCenters, Inc.) for the purpose of amending something previously adopted. Motion failed to receive required 4/5th vote. **VOTE:** 2-3, Wysong, J. Thompson and W. Thompson opposed.

**OFFICIAL MINUTES OF BOARD OF
COMMISSIONERS ZONING HEARING
AS TO APPLICATION FOR “OTHER BUSINESS”
FOR Z-118 (1997) – MAY 18, 2004**

**MINUTES OF ZONING HEARING
COBB COUNTY BOARD OF COMMISSIONERS
MAY 18, 2004
9:00 A.M.**

The Board of Commissioners' Zoning Hearing was held on Tuesday, May 18, 2004, at 9:00 a.m. in the second floor public meeting room of the Cobb County building. Present and comprising a quorum of the Commission were:

Chairman Samuel S. Olens
Commissioner Helen Goreham
Commissioner Tim Lee
Commissioner Joe L. Thompson
Commissioner G. Woody Thompson, Jr.

ITEM #3:

To consider amending the site plan and stipulations regarding Z-118 (Cousins NewMarket Centers) of September 16, 1997, for property on the north side of Roswell Road, east of Johnson Ferry Road in Land Lot 829 of the 16th District and Land Lot 16 of the 1st District.

Mr. Mark Danneman, Zoning Division Manager, provided information regarding request to amend site plan and stipulations. Following presentation and discussion, the following motion was made

MOTION: Motion by Lee, second by Olens, to approve a site plan and stipulations regarding Z-118 (Cousins NewMarket Centers) of September 16, 1997, for property on the north side of Roswell Road, east of Johnson Ferry Road in Land Lot 829 of the 16th District and Land Lot 16 of the 1st District **subject to:**

- **site plan received in the Zoning Division on April 15, 2004, which eliminates the amphitheater area, adds 5,800 square feet of retail space, and relocates the ATM facility (copy attached and made a part of these minutes)**
- **all previously approved conditions/stipulations to remain in full force and effect**

VOTE: **ADOPTED** unanimously

018.#9
Min. Bk. 22 Petition No. 2-118
Doc. Type Site Plan
Meeting Date 5/18/14

