

**MARCH 17, 2015 ZONING HEARING
“OTHER BUSINESS”
COMMISSION DISTRICT 3**

ITEM OB-015

PURPOSE

To consider amending the site plan for Concordia Properties, LLC regarding rezoning application Z-37 of 1983 (Johnson Ferry Investors, Inc.), for property located on the south side of Olde Towne Parkway, east of Johnson Ferry Road Land Lot 86 of the 1st District.

BACKGROUND

The subject property was zoned Planned Shopping Center (PSC) in 1983 as part of a 51-acre development consisting of offices, residential and shopping. This item entails a 4.09-acre property behind the Fountains of Olde Towne shopping center. The property currently has a one-story 33,800 square foot office building, which will be demolished if this request is approved. The applicant would like to construct a new four-story office building in the southeast corner of the property. The exterior of the building will be glass & masonry; the architectural elevations are attached for review. The property currently has two driveways, of which one will be removed when the new building is built. The applicant is showing three variances on the plan. First, the front setback is being reduced from 100-feet to 15-feet. Second, the side setback is being reduced from 50-feet to 20 feet. Third, the number of parking spaces is being reduced from 327 parking spaces to 312 parking spaces. The applicant’s proposed use is an allowable use in the PSC zoning district. If approved, all previous zoning stipulations would remain in effect.

STAFF COMMENTS

Cobb DOT: Recommend applicant be required to meet all Cobb County Development Standards and Ordinances related to project improvements. Recommend a FAA Study.

Water and Sewer: Applicant should be aware of a Cobb County sewer main in the vicinity of the proposed building.

RECOMMENDATION

The Board of Commissioners conduct a Public Hearing and consider the proposed site plan amendment.

ATTACHMENTS


Other Business application and stipulations.

(Site Plan Approval)

Application for "Other Business"

Cobb County, Georgia

(Cobb County Zoning Division - 770-528-2035)



OB-015-2015

BOC Hearing Date Requested: March 17, 2015

Applicant: Concordia Properties, LLC Phone #: (770) 992-1464
(applicant's name printed)


Address: Suite 440, 200 Mansell Court East, Roswell, GA 30076 E-Mail: krose@concordia-properties.com
Moore Ingram Johnson & Steele, LLP

J. Kevin Moore Address: Emerson Overlook, 326 Roswell Street Marietta, GA 30060
(representative's name, printed)

BY: [Signature] Phone #: (770) 429-1499 E-Mail: jkm@mijjs.com
(representative's signature) Georgia Bar No. 519728

Signed, sealed and delivered in presence of:

[Signature] My commission expires: January 10, 2019
Notary Public




Titleholder(s): CP Old Towne, LLC Phone #: (770) 992-1464
(property owner's name printed)

Address: Suite 440, 200 Mansell Court East, Roswell, GA 30076 E-Mail: krose@concordia-properties.com

BY: [Signature]
(Property owner's signature) R. Kent Rose, Manager

Signed, sealed and delivered in presence of:

[Signature] My commission expires: May 14, 2017
Notary Public



Commission District: 2 (Ott) **Zoning Case:** Z-37 (1983)

Date of Zoning Decision: 02/08/1983 **Original Date of Hearing:** 02/08/1983

Location: 5000 Olde Towne Parkway
(street address, if applicable; nearest intersection, etc.)


Land Lot(s): 86 **District(s):** 17th

State specifically the need or reason(s) for Other Business:
See Exhibit "A" attached hereto and incorporated herein by reference.

(List or attach additional information if needed)

EXHIBIT "A" - ATTACHMENT TO APPLICATION FOR "OTHER BUSINESS"
(Site Plan Approval)

Application No.: Z-37 (1983)
Original Hearing Date: February 8, 1983
Date of Original Zoning Decision: February 8, 1983
Current Hearing Date: March 17, 2015



Applicant: Concordia Properties, LLC
Titleholder: CP Old Towne, LLC

Concordia Properties, LLC, as Applicant (hereinafter "Applicant"), seeks approval of a Rezoning Site Plan which would allow for the redevelopment of property located at 5000 Olde Towne Parkway, Cobb County, Georgia (hereinafter the "Property" or the "Subject Property"). Attached as Exhibits "1" and "2," respectively, are the Rezoning Site Plan and building elevations proposed for approval in this Application for "Other Business."

The Subject Property was rezoned on February 8, 1983, and was part of a 51.2 acre tract, which has become known as The Fountains at Olde Towne. The existing building was constructed for a specific use, and through the years has changed tenants many times. The redevelopment of the Subject Property would allow for the construction of a state-of-the-art building; as well as the building and parking to be configured to account for the new medical complex and road improvements within the Johnson Ferry Road/Lower Roswell Road corridor.

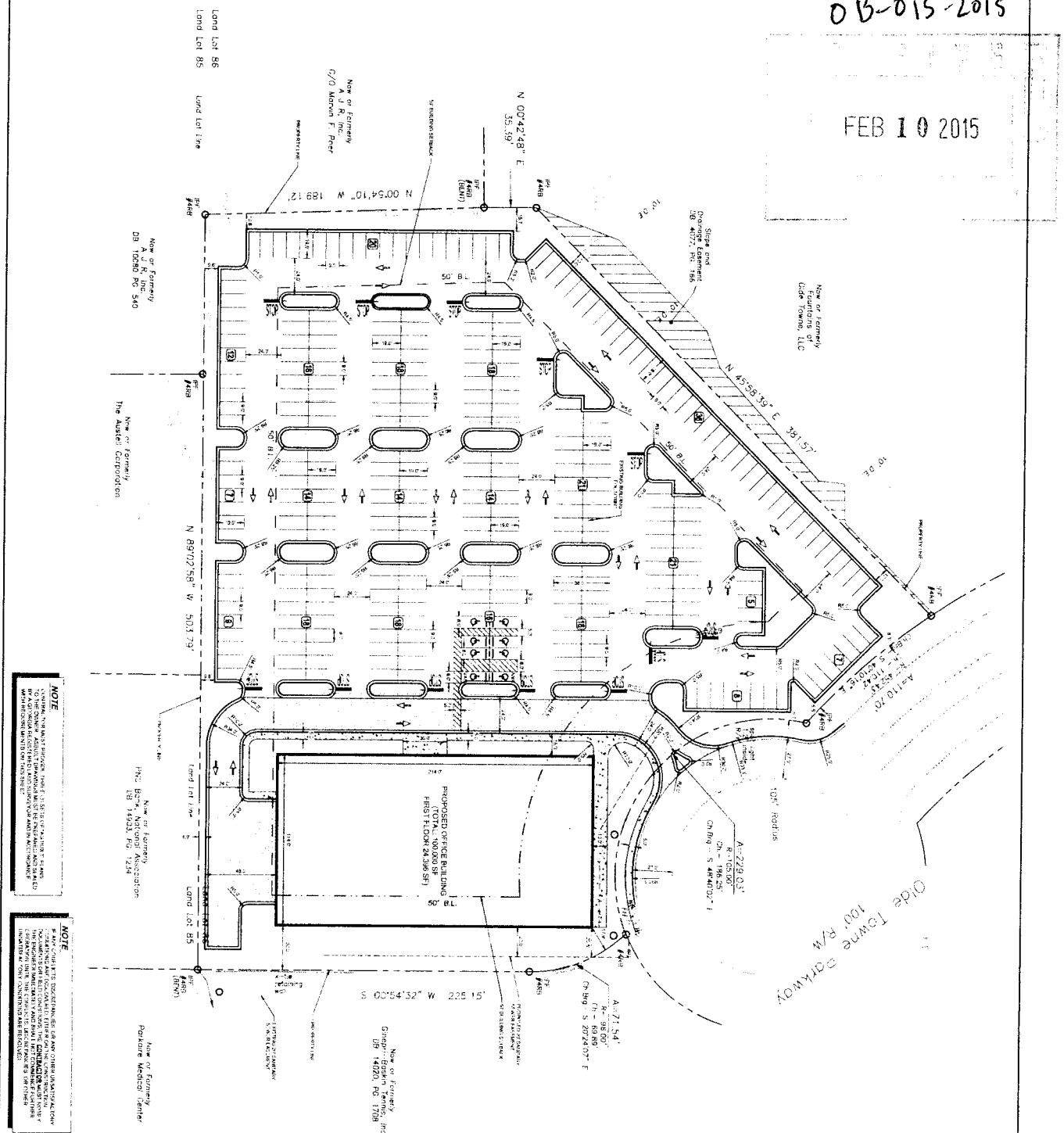
The balance and remainder of the stipulations and conditions specifically enumerated in the final, official minutes, and attachments thereto, of the Board of Commissioners Zoning Hearing held on February 8, 1983; as well as any subsequent amendments applicable to the development of the Subject Property, are unaltered by this request for Site Plan Approval and shall remain in full force and effect.

Proposed

OB-015-2015

FEB 10 2015

Drawing Name: C:\Users\brn\Documents\appt\appt\plan\Plan_627422.DWG, S15 PLAN.dwg, C:\C03-SITE PLAN, Dec 04 2014 2:33pm, by: brn\deuse



NOTE
 THIS PLAN IS A PRELIMINARY DESIGN. THE CLIENT SHALL BE RESPONSIBLE FOR OBTAINING ALL NECESSARY PERMITS AND APPROVALS FROM THE LOCAL GOVERNMENT. THE CLIENT SHALL BE RESPONSIBLE FOR OBTAINING ALL NECESSARY PERMITS AND APPROVALS FROM THE LOCAL GOVERNMENT. THE CLIENT SHALL BE RESPONSIBLE FOR OBTAINING ALL NECESSARY PERMITS AND APPROVALS FROM THE LOCAL GOVERNMENT.

NOTE
 THIS PLAN IS A PRELIMINARY DESIGN. THE CLIENT SHALL BE RESPONSIBLE FOR OBTAINING ALL NECESSARY PERMITS AND APPROVALS FROM THE LOCAL GOVERNMENT. THE CLIENT SHALL BE RESPONSIBLE FOR OBTAINING ALL NECESSARY PERMITS AND APPROVALS FROM THE LOCAL GOVERNMENT. THE CLIENT SHALL BE RESPONSIBLE FOR OBTAINING ALL NECESSARY PERMITS AND APPROVALS FROM THE LOCAL GOVERNMENT.

Know what's below.
 Call before you dig.

SCALE IN FEET
 0 10 20 30 40

Exhibit "1"

PRELIMINARY: NOT FOR CONSTRUCTION

PROJECT	CLIENT
ESTMENT HEADQUARTERS COBB COUNTY, GEORGIA	CORCORDIA PROPERTIES, LLC
TITLE	
REZONING SITE PLAN	
DATE	
10/15/2014	
PROJECT NO.	
017992000	
SHEET NUMBER	
C2-00	

PROJECT	CLIENT
ESTMENT HEADQUARTERS COBB COUNTY, GEORGIA	CORCORDIA PROPERTIES, LLC
TITLE	
REZONING SITE PLAN	
DATE	
10/15/2014	
PROJECT NO.	
017992000	
SHEET NUMBER	
C2-00	

PARKING SUMMARY

PROPOSED VEHICLES	61
EXISTING VEHICLES	0
TOTAL VEHICLES	61
PROPOSED BICYCLES	0
EXISTING BICYCLES	0
TOTAL BICYCLES	0
TOTAL VEHICLES AND BICYCLES	61

SITE NOTES

1. THE SHOWN CONTOUR LINE REPRESENTS THE EXISTING GROUND SURFACE. THE SHOWN CONTOUR LINE REPRESENTS THE EXISTING GROUND SURFACE. THE SHOWN CONTOUR LINE REPRESENTS THE EXISTING GROUND SURFACE.
2. THE SHOWN CONTOUR LINE REPRESENTS THE EXISTING GROUND SURFACE. THE SHOWN CONTOUR LINE REPRESENTS THE EXISTING GROUND SURFACE. THE SHOWN CONTOUR LINE REPRESENTS THE EXISTING GROUND SURFACE.
3. THE SHOWN CONTOUR LINE REPRESENTS THE EXISTING GROUND SURFACE. THE SHOWN CONTOUR LINE REPRESENTS THE EXISTING GROUND SURFACE. THE SHOWN CONTOUR LINE REPRESENTS THE EXISTING GROUND SURFACE.
4. THE SHOWN CONTOUR LINE REPRESENTS THE EXISTING GROUND SURFACE. THE SHOWN CONTOUR LINE REPRESENTS THE EXISTING GROUND SURFACE. THE SHOWN CONTOUR LINE REPRESENTS THE EXISTING GROUND SURFACE.
5. THE SHOWN CONTOUR LINE REPRESENTS THE EXISTING GROUND SURFACE. THE SHOWN CONTOUR LINE REPRESENTS THE EXISTING GROUND SURFACE. THE SHOWN CONTOUR LINE REPRESENTS THE EXISTING GROUND SURFACE.
6. THE SHOWN CONTOUR LINE REPRESENTS THE EXISTING GROUND SURFACE. THE SHOWN CONTOUR LINE REPRESENTS THE EXISTING GROUND SURFACE. THE SHOWN CONTOUR LINE REPRESENTS THE EXISTING GROUND SURFACE.
7. THE SHOWN CONTOUR LINE REPRESENTS THE EXISTING GROUND SURFACE. THE SHOWN CONTOUR LINE REPRESENTS THE EXISTING GROUND SURFACE. THE SHOWN CONTOUR LINE REPRESENTS THE EXISTING GROUND SURFACE.
8. THE SHOWN CONTOUR LINE REPRESENTS THE EXISTING GROUND SURFACE. THE SHOWN CONTOUR LINE REPRESENTS THE EXISTING GROUND SURFACE. THE SHOWN CONTOUR LINE REPRESENTS THE EXISTING GROUND SURFACE.
9. THE SHOWN CONTOUR LINE REPRESENTS THE EXISTING GROUND SURFACE. THE SHOWN CONTOUR LINE REPRESENTS THE EXISTING GROUND SURFACE. THE SHOWN CONTOUR LINE REPRESENTS THE EXISTING GROUND SURFACE.

PROPOSED CONDITIONS LEGEND

PROPERTY LINE	---
50' / 65' DUE SETBACK LINE	---
HEAVY DUTY ASPHALT	---
STANDARD DUTY CONCRETE	---
PROPOSED PARKING COUNT	---

Kimley»Horn


© 2014 KIMLEY HORN AND ASSOCIATES, INC.
 10 ROSWELL STREET, SUITE 210
 ALPHARETTA, GEORGIA 30009
 PHONE: (770) 818-4233
 WWW.KIMLEY-HORN.COM

OB-015-2015
Proposed
3-6-15
COOPER CARRY
1 of 3



NW PERSPECTIVE

OB-015-2015
Proposed
3-6-15
COOPER CARRY
2 of 3




WEST ELEVATION

OB-015-2015
Proposed
3-615

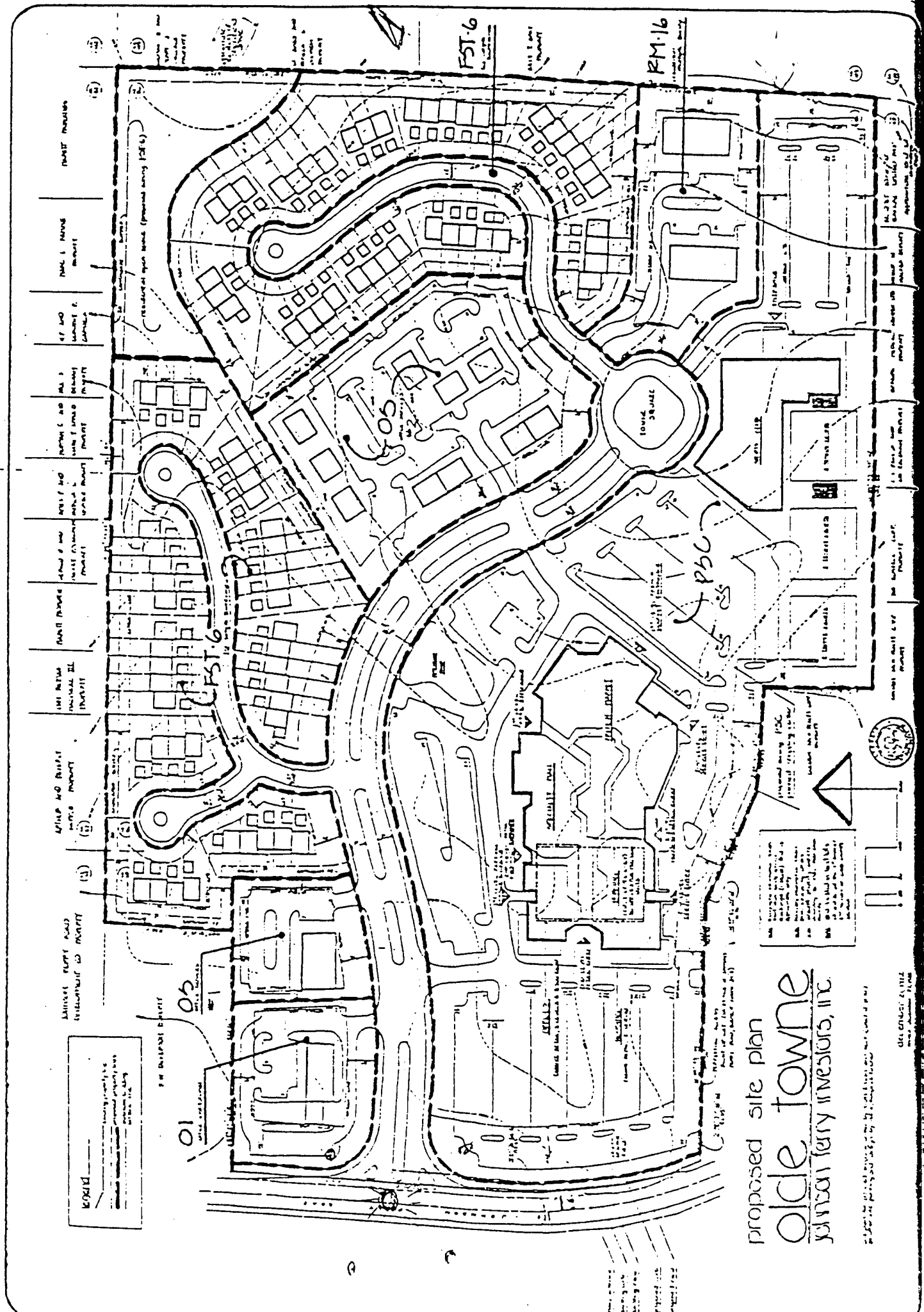
COOPER CARRY

3 of 3



NORTH ELEVATION

**PREVIOUSLY APPROVED SITE PLAN
FOR OLDE TOWNE DEVELOPMENT**



proposed site plan
Older Towne
 Johnson Ferry Investors, Inc.

PREPARED BY: [Illegible]
 DATE: [Illegible]

- UNIT 1001
- UNIT 1002
- UNIT 1003
- UNIT 1004
- UNIT 1005
- UNIT 1006
- UNIT 1007
- UNIT 1008
- UNIT 1009
- UNIT 1010
- UNIT 1011
- UNIT 1012
- UNIT 1013
- UNIT 1014
- UNIT 1015
- UNIT 1016
- UNIT 1017
- UNIT 1018
- UNIT 1019
- UNIT 1020
- UNIT 1021
- UNIT 1022
- UNIT 1023
- UNIT 1024
- UNIT 1025
- UNIT 1026
- UNIT 1027
- UNIT 1028
- UNIT 1029
- UNIT 1030
- UNIT 1031
- UNIT 1032
- UNIT 1033
- UNIT 1034
- UNIT 1035
- UNIT 1036
- UNIT 1037
- UNIT 1038
- UNIT 1039
- UNIT 1040
- UNIT 1041
- UNIT 1042
- UNIT 1043
- UNIT 1044
- UNIT 1045
- UNIT 1046
- UNIT 1047
- UNIT 1048
- UNIT 1049
- UNIT 1050
- UNIT 1051
- UNIT 1052
- UNIT 1053
- UNIT 1054
- UNIT 1055
- UNIT 1056
- UNIT 1057
- UNIT 1058
- UNIT 1059
- UNIT 1060
- UNIT 1061
- UNIT 1062
- UNIT 1063
- UNIT 1064
- UNIT 1065
- UNIT 1066
- UNIT 1067
- UNIT 1068
- UNIT 1069
- UNIT 1070
- UNIT 1071
- UNIT 1072
- UNIT 1073
- UNIT 1074
- UNIT 1075
- UNIT 1076
- UNIT 1077
- UNIT 1078
- UNIT 1079
- UNIT 1080
- UNIT 1081
- UNIT 1082
- UNIT 1083
- UNIT 1084
- UNIT 1085
- UNIT 1086
- UNIT 1087
- UNIT 1088
- UNIT 1089
- UNIT 1090
- UNIT 1091
- UNIT 1092
- UNIT 1093
- UNIT 1094
- UNIT 1095
- UNIT 1096
- UNIT 1097
- UNIT 1098
- UNIT 1099
- UNIT 1100

LEGEND
 [Illegible symbols and text]

[Illegible notes and specifications]



[Illegible text below seal]

**OFFICIAL MINUTES OF PLANNING
COMMISSION AND BOARD OF
COMMISSIONERS ZONING HEARINGS
AS TO APPLICATION FOR REZONING
NO. Z-37 (1983) – FEBRUARY 8, 1983**

COBB COUNTY BOARD OF COMMISSIONERS OF ROADS AND REVENUES

COBB COUNTY PLANNING COMMISSION

Date of Application 12/29/82 Date of Hearing, ^{July} Wed. 1:00 P

Titleholder HENRY D. DICKERSON and R. W. DICKERSON / Henry Doyle Dickerson
R.W. Dickerson

Address 817 Johnson Ferry Road, Marietta, GA
886 Johnson Ferry Road, Marietta, GA Phone 971-2304
871-2012

Applicant Johnson Ferry Investors, Inc. / s/ [Signature] PRESIDENT

Address 5801 Peachtree Dunwoody Road, Suite 210
Atlanta, Georgia 30342 Phone 255-6101
DOUGLAS B. SPORN

To Zone From R-20 To O-I, O-S-3, FST-6, RMI6 Land Use and PSC

FOR THE PURPOSE OF offices, residential and shopping

Land Lot (s) 68 and 86, District 1st, Sec. 2nd Cobb County, Ga.,

CONTAINING 51.2 acres

LOCATED Johnson Ferry Road

This property being more particularly described as follows:

See Exhibit "A"

Recommendation of Planning Commission: 2-8-83, Planning Commission recommended application be approved subject to the following; the RM-16 be reduced to RM-8, the buffer adjacent to the OI, OS remain R-20 (20 foot buffer) subject to site plan as submitted, final approval by the Planning Dept. before building permits are issued. Motion by Howard, seconded by Diemer; carried 5-2. Vansant, Weeks opposed.

[Signature], Chairman

Final Decision of Board of Commissioners: 2-8-83, Board of Commissioners approved application as stated above. Motion by Williams, seconded by Lankford; carried 4-1. Barrett opposed.

[Signature], Chairman

**“OTHER BUSINESS” AMENDMENT
FOR NORTHSIDE HOSPITAL, INC. -
OFFICIAL MINUTES OF BOARD OF
COMMISSIONERS ZONING HEARING
AS TO APPLICATION FOR REZONING
NO. Z-37 (1983) – AUGUST 19, 2014**

MINUTES OF ZONING HEARING
COBB COUNTY BOARD OF COMMISSIONERS
AUGUST 19, 2014
PAGE 17

OTHER BUSINESS (CONT.)

~~O.B. 43 (CONT.)~~

- District Commissioner to approve the final site plan
- Parking agreement with "Imperial Ballrooms" (attached and made a part of these minutes)
- Affidavit from Applicant dated July 15, 2014 (attached and made a part of these minutes)
- Delete bullet no. two from page 9 from the May 20, 2014 Board of Commissioners Zoning Hearing Minutes
- Off-site parking not required
- All previous stipulations and conditions, *not otherwise in conflict*, to remain in effect

~~VOTE: ADOPTED unanimously~~

O.B. 45 To consider amending the site plan for North side Hospital, Inc. regarding rezoning application Z-37 of 1983 (Johnson Ferry Investors, Inc.), for property located at the southeast intersection of Johnson Ferry Road and Olde Town Parkway in Land Lots 68 and 86 of the 1st District.

Mr. Pederson provided information regarding a site plan amendment. The public hearing was opened and Ms. Sharon Gay and Ms. Linda Fryer addressed the Board. Following presentation and discussion, the following motion was made:

MOTION: Motion by Ott, second by Goreham, to approve Other Business Item No. 45 for site plan amendments regarding rezoning application Z-37 of 1983 (Johnson Ferry Investors, Inc.), subject to:

- Site plan received by the Zoning Office July 15, 2014 with District Commissioner approving minor modifications (attached and made a part of these minute)
- Landscape Plan dated July 14, 2014 with District Commissioner approving minor modifications (attached and made a part of these minutes)
- Elevations to be in general conformity to those submitted on July 15, 2014 with final approval by District Commissioner (attached and made part of these minutes)
- Letter of agreeable conditions from Ms. Sharon Gay dated August 12, 2014 (attached and made a part of these minutes)
- Windows to be tinted

OTHER BUSINESS (CONT.)

O.B. 45 (CONT.)

- Offices to contain timers to control lights so that lights are not on at night or on the weekends
- All staff comments and recommendations, *not otherwise in conflict*
- All previous stipulations and conditions, *not otherwise in conflict*, to remain in effect

VOTE: ADOPTED unanimously

~~O.B. 46~~

~~To consider amending the site plan for Edens and Avant Financing II Limited Partnership regarding rezoning application Z-23 of 2011 (Edens and Avant Financing II Limited Partnership), for property located on the southwest side of Shallowford Road, west of Sandy Plains Road and the east side of Gordy Parkway in Land Lots 385, 386, 407 of the 16th District.~~

~~Mr. Pederson provided information regarding a site plan. The public hearing was opened and there being no speakers, the hearing was closed. Following presentation and discussion, the following motion was made:~~

~~MOTION: Motion by Birrell, second by Ott, to approve Other Business Item No. 46 for site plan amendment for Edens and Avant Financing II Limited Partnership regarding rezoning application Z-23 of 2011 (Edens and Avant Financing II Limited Partnership), subject to:~~

- Site plan dated July 8, 2014 with the District Commissioner approving minor modifications (attached and made a part of these minutes)
- Sign to be approved by Zoning Division and Architectural Control Committee
- All previous stipulations and conditions, *not otherwise in conflict*, to remain in effect

~~VOTE: ADOPTED unanimously~~

08-45 proposed

G-1

ROSS CONSULTING ENGINEERS, P.C.
 177 Peachtree Street, Suite 2000
 Atlanta, Georgia 30309
 Tel: 404.525.7500 Fax: 404.525.7507
 www.ross-engineers.com

PROJECT TITLE	Medical Office Building
PROJECT NO.	14-001
DATE	07.11.14
SCALE	AS SHOWN
DESIGNED BY	ROSS CONSULTING ENGINEERS, P.C.
CHECKED BY	ROSS CONSULTING ENGINEERS, P.C.
DATE	07.11.14



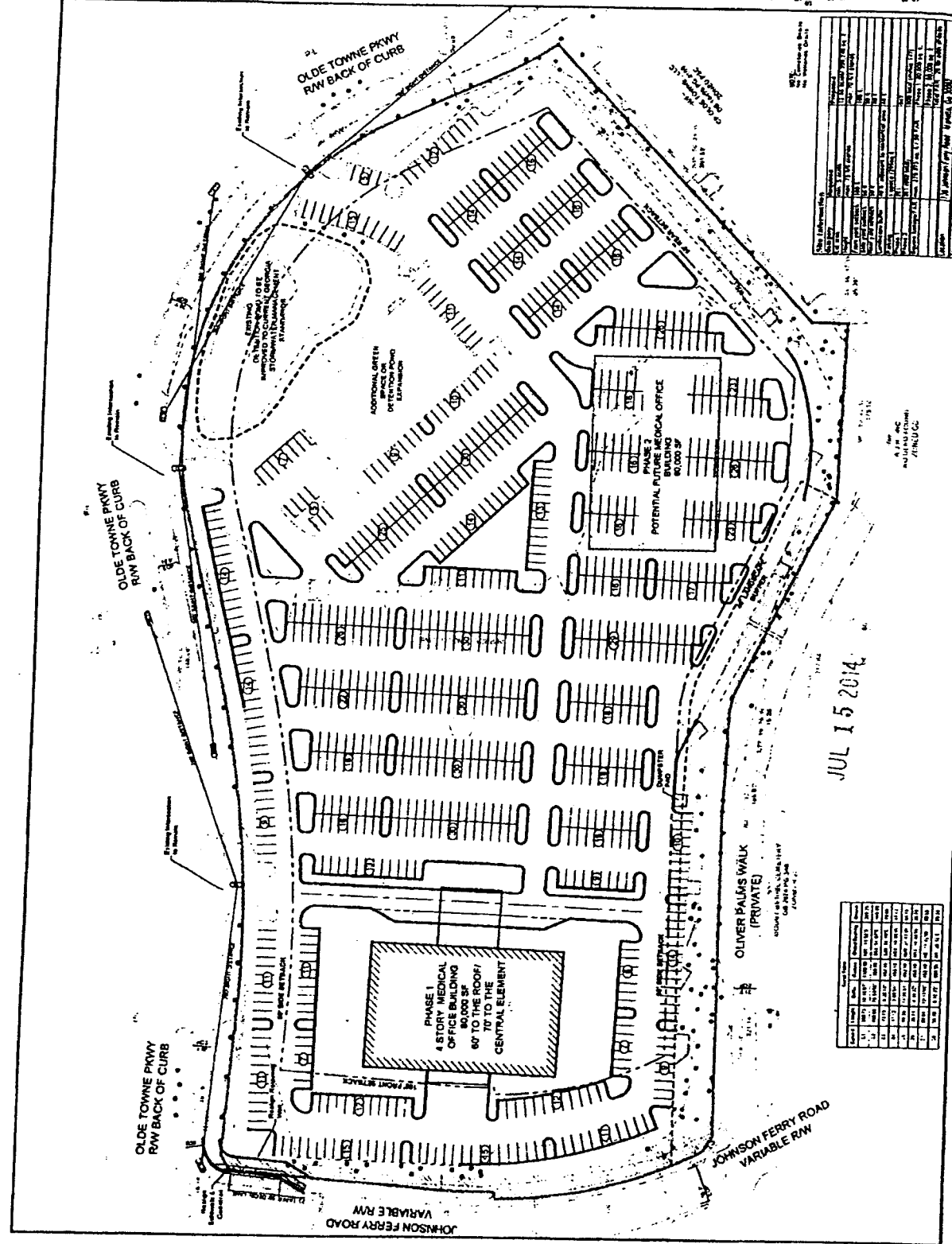
PROJECT NAME
 Medical Office Building

SITE
 LAND LOTS 68 & 69
 1ST DISTRICT, 2ND SECTION
 COBB COUNTY, GEORGIA

OWNER/DEVELOPER
 REALTY TRUST GROUP
 350 JOHNSON FERRY ROAD
 SUITE 300 ATLANTA, GA 30342

SHEET TITLE
 ZONING SITE PLAN

SHEET NUMBER
 G-1



EXISTING UTILITIES	
WATER	10" DIAMETER
SEWER	12" DIAMETER
ELECTRIC	4" DIAMETER
TELEPHONE	4" DIAMETER
PROPOSED UTILITIES	
WATER	10" DIAMETER
SEWER	12" DIAMETER
ELECTRIC	4" DIAMETER
TELEPHONE	4" DIAMETER

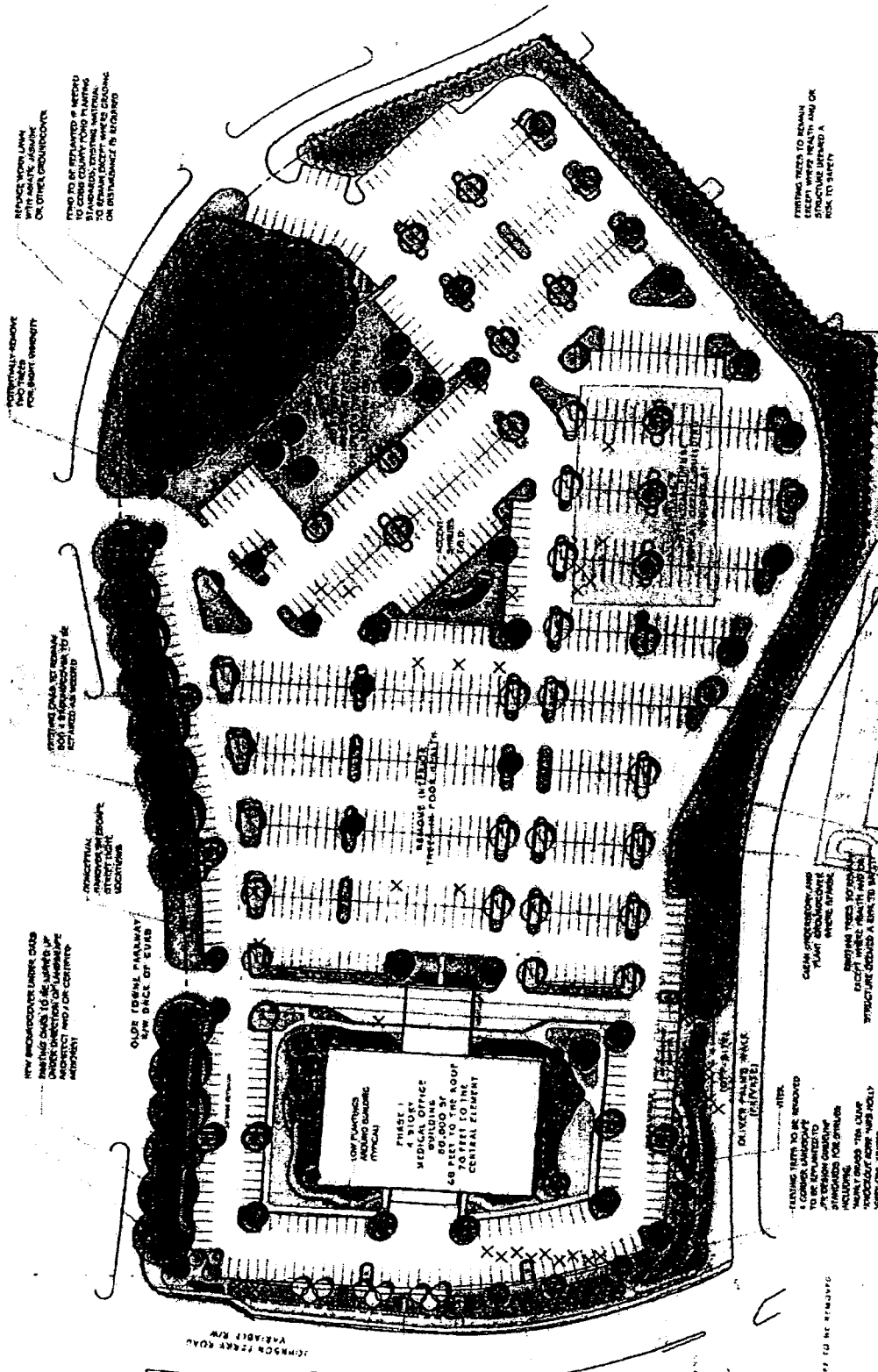
Min. Blk. 79 Petition No. 08-45
 Doc. Type Site Plan

Meeting Date 8/19/14

JUL 15 2014

Area	Area	Area	Area	Area	Area
1	2	3	4	5	6
7	8	9	10	11	12
13	14	15	16	17	18
19	20	21	22	23	24
25	26	27	28	29	30
31	32	33	34	35	36
37	38	39	40	41	42
43	44	45	46	47	48
49	50	51	52	53	54
55	56	57	58	59	60

OB-45 proposed



SCALE: 1"=40'

SEAN'S SURVEY & ASSOCIATES, INC.

NO. 1000

MIN. BK. 74

PETITION NO. 08-45

DOC. TYPE Landscape Plan

Meeting Date 8/19/14

JUL 15 2014

RECEIVED

CLERK OF SUPERIOR COURT

COBB COUNTY, GA

MEDICAL OFFICE BUILDING

LAND LOTS 89 & 90 1ST DISTRICT - 2ND SECTION
COBB COUNTY, GA
JULY 14, 2014

PERMANENTLY SEALED

BY: [Signature]

DATE: [Date]

RECEIVED

BY: [Signature]

DATE: [Date]

BY: [Signature]

DATE: [Date]

BY: [Signature]

DATE: [Date]

BY: [Signature]

DATE: [Date]

BY: [Signature]

DATE: [Date]

BY: [Signature]

DATE: [Date]

BY: [Signature]

DATE: [Date]

BY: [Signature]

DATE: [Date]

BY: [Signature]

DATE: [Date]

BY: [Signature]

DATE: [Date]

BY: [Signature]

DATE: [Date]

BY: [Signature]

DATE: [Date]

BY: [Signature]

DATE: [Date]

BY: [Signature]

DATE: [Date]

BY: [Signature]

DATE: [Date]

BY: [Signature]

DATE: [Date]

BY: [Signature]

DATE: [Date]

BY: [Signature]

DATE: [Date]

BY: [Signature]

DATE: [Date]

BY: [Signature]

DATE: [Date]

BY: [Signature]

DATE: [Date]

BY: [Signature]

DATE: [Date]

BY: [Signature]

DATE: [Date]

PRELIMINARY MATERIAL CONCEPT RENDERING

MEDICAL OFFICE BUILDING

GROUND LEVEL RENDERING - JULY 11, 2014

Min. Bl. 74 Petition No. 0845

Doc. Type 212/11/0802

Meeting Date 2/19/14



NORTHSIDE HOSPITAL

Albany
Atlanta
Brussels
Denver
Los Angeles
Miami
New York

McKenna Long & Aldridge LLP

303 Peachtree Street, NE • Suite 5300
Atlanta, GA 30308
Tel: 404.527.4000
mckennalong.com

Northern Virginia
Orange County
Rancho Santa Fe
San Diego
San Francisco
Seoul
Washington, DC

SHARON A. GAY
Direct Phone: 404.527.4676
Direct Fax: 404.527.4198

Min. Bk. 74 Petition No. OB45
Doc. Type letter of agree-
able conditions
Meeting Date 8/19/14

EMAIL ADDRESS
sgay@mckennalong.com

August 12, 2014

**BY ELECTRONIC MAIL AND HAND
DELIVERY**

Mr. John P. Pederson
Manager, Zoning Division
Cobb County Community Development
Agency
1150 Powder Springs Road
Suite 400
Marietta, Georgia 30064

Re: OB-45/"Other Business" Application of Northside Hospital, Inc. to amend the Planned Shopping Center (PSC) Zoning for a 12.85-acre parcel known as 736 Johnson Ferry Road, Land Lots 68 and 86, 1st District, 2nd Section, Cobb County, Georgia to substitute a new site plan to allow for medical office building --
Revised Stipulations

Dear John:

As you know, this firm represents Northside Hospital, Inc. ("Applicant") in its Application for "Other Business" with regard to Application OB-45 for a 12.85-acre parcel located at the southeast corner of the intersection of Johnson Ferry Road and Olde Towne Parkway, Land Lots 68 and 86, 1st District, 2nd Section, Cobb County, Georgia and known as 736 Johnson Ferry Road (the "Property").

Following our pre-application meetings in April and May, we have engaged in community outreach efforts over the last eight weeks. We presented the plans to the residents and board members of the two nearby townhome associations on July 8 and August 7. Additionally, we presented the application to the East Cobb Civic Association (ECCA) at their July 30 meeting. We have worked closely with the ECCA leadership to refine and augment the proposed stipulations.

ECCA requested a depiction of the view of the building as seen from the opposite side of Johnson Ferry Road. The enclosed Northside Hospital Medical Office Building elevation prepared

Mr. John P. Pederson
August 12, 2014
Page 2

Petition No. 0B45
Meeting Date 8/19/14
Continued

by Howell Rusk Dodson – Architects dated August 11, 2014 is submitted for the purpose of illustrating the general height, proportion and scale of the proposed building as viewed from across Johnson Ferry Road. This elevation is conceptual only and is not intended to represent the final design.

We now submit these revised stipulations to supersede the original stipulations submitted with the application. Conditions 6), 7), and 8) have been revised, and stipulations 11) – 17) have been added.

PROPOSED STIPULATIONS

- 1) The stipulations and conditions set forth herein shall replace and supersede in full any and all prior stipulations and conditions, in whatever form, which are currently in place on the Property, as well as any and all Departmental Comments and Staff Recommendations relating to the Property from any prior zoning actions.
- 2) The Property shall be developed substantially in accordance with the Zoning Site Plan prepared by Ross Consulting Engineers, P.C. dated July 11, 2014 (the "Site Plan") and a landscape plan by Sears Smith and Associates, Inc. dated July 14, 2014 (the "Landscape Plan"), both of which were filed with this "Other Business" Application on July 15, 2014.
- 3) Phase 1 shall consist of a medical office building of no more than 80,000 sq. ft. of floor area as shown on the Site Plan.
- 4) A second medical office building of no more than 80,000 sq. ft. of floor area may be developed as Phase 2 as shown on the Site Plan subject to approval of the District Commissioner.
- 5) Entrances to the development shall be as shown on the Site Plan.
- 6) Lighting: Hooded security lighting shall be utilized in the parking areas. Decorative pedestrian lighting in accordance with the Johnson Ferry Design Standards Draft dated October 2013 shall be installed along the Johnson Ferry Road frontage subject to approval by Cobb County staff.
- 7) All setbacks and buffers may be penetrated during construction for purposes of access, utilities, and stormwater management, including but not limited to detention/retention facilities, drainage facilities, and any and all slopes or other required engineering features of the foregoing. These areas shall be replanted in accordance with the Landscape Plan subject to approval by the County Arborist and the District Commissioner.
- 8) The following stipulations shall apply during construction of the development:
 - a) Construction hours shall be 8:00 a.m. -- 8:00 p.m. Monday- Friday and 10:00 a.m. -- 4:00 p.m. on Saturday.

- b) Outdoor construction work on Sundays is prohibited unless approved in advance by the District Commissioner.
 - c) Construction deliveries shall occur only between 8:00 a.m. and 8:00 p.m. Monday – Friday.
 - d) Construction vehicles and personal vehicles of construction workers shall be parked on the Property.
 - e) A washing station shall be provided to clean vehicles before leaving the Property as needed.
- 9) An irrigation system shall be provided for the landscaping.
- 10) Minor modifications to the Site Plan may be approved by the District Commissioner, except for changes that a) increase the overall square footage of the project; b) reduce the size of an approved buffer adjacent to a property that is zoned to the same or a more restrictive classification; c) relocate a structure closer to the property line of an adjacent property that is zoned to the same or a more restrictive classification; d) increase the height of a building that is directly adjacent to a property that is zoned to the same or a more restrictive classification; or e) change an access location to a different roadway.
- 11) The predominant material on the exterior shall be brick veneer. The following materials may be used on the exterior: aluminum and glass curtain wall system; aluminum fascia; aluminum and glass ribbon windows; stone veneer; precast veneer; metal canopy.
- 12) Any HVAC equipment that is mounted on the roof will be screened from view by a roof parapet wall or other similar means of screening.
- 13) Signage:
- a) A ground-based monument sign in compliance with all applicable sign regulations is permitted.
 - b) Neon lighting is not permitted.
 - c) The monument sign may include an electronic component in compliance with all applicable sign regulations.
- 14) Detention pond:
- a) The existing detention pond shall be improved to applicable current Cobb County standards.

Mr. John P. Pederson
August 12, 2014
Page 4

Petition No. OB 45
Meeting Date 8/19/14
Continued

b) If a concrete wall is added above the grade of the adjacent roadway, the exterior façade facing the roadway will be covered with stone veneer.

c) Any fencing required for the pond shall be six ft. black vinyl-coated fencing material. Landscaping shall be added as needed for screening purposes subject to approval by the County Arborist.

15) If permissible under applicable regulations and approved by Cobb County staff, a sidewalk shall be constructed from Johnson Ferry Road to the first entrance to the Property.

16) If Olde Towne Parkway is damaged during the construction of the medical office building as a direct result of actions or activities by the Applicant or its agents, the damage shall be repaired by the Applicant subject to Cobb County standards and approvals.

17) The following stipulations shall apply after construction is completed and a certificate of occupancy is issued for the medical office building:

a) All dumpsters on the Property shall have rubber or plastic lids rather than metal lids.


b) Garbage pickup is permitted only between 7:00 a.m. and 11:00 p.m.

c) Deliveries are permitted only between 6:00 a.m. and 11:00 p.m.

d) The parking lot may be cleaned only between 6:00 p.m. – 11:30 p.m. Monday – Friday and 10:00 a.m. – 4:00 p.m. on Saturday.

Please do not hesitate to contact me should you or the staff require further information or documentation prior to the application being heard and considered by the Board of Commissioners on August 19, 2014.

Very truly yours,



Sharon A. Gay

SAG/dwh
Enclosure

Mr. John P. Pederson
August 12, 2014
Page 5

cc: The Honorable Bob Ott (w/encl.)
Ms. Jill Flamm (w/encl.)
Ms. Trish Steiner (w/encl.)
Mr. Doug McDonald
Mr. Russ Davis
Mr. Craig Flanagan
Mr. Chad Simpson
Mr. George Schobloher

Petition No. 0845
Meeting Date 8/19/14
Continued

Petition No. 0845
Meeting Date 8/19/14
Continued.



MEDICAL OFFICE BUILDING

View From Across Johnson Ferry Road 08/11/14

Northside Hospital

**“OTHER BUSINESS” AMENDMENT
TO OLD TOWNE OFFICE PARK -
OFFICIAL MINUTES OF BOARD OF
COMMISSIONERS ZONING HEARING
AS TO APPLICATION FOR REZONING
NO. Z-37 (1983) – OCTOBER 21, 1997**

PAGE 1 OF 6

APPLICATION NO.: #37

ORIGINAL DATE OF APPLICATION: 02/83

APPLICANT'S NAME: JOHNSON FERRY INVESTORS, INC.

THE FOLLOWING REPRESENTS THE FINAL DECISIONS OF THE COBB COUNTY BOARD OF COMMISSIONERS

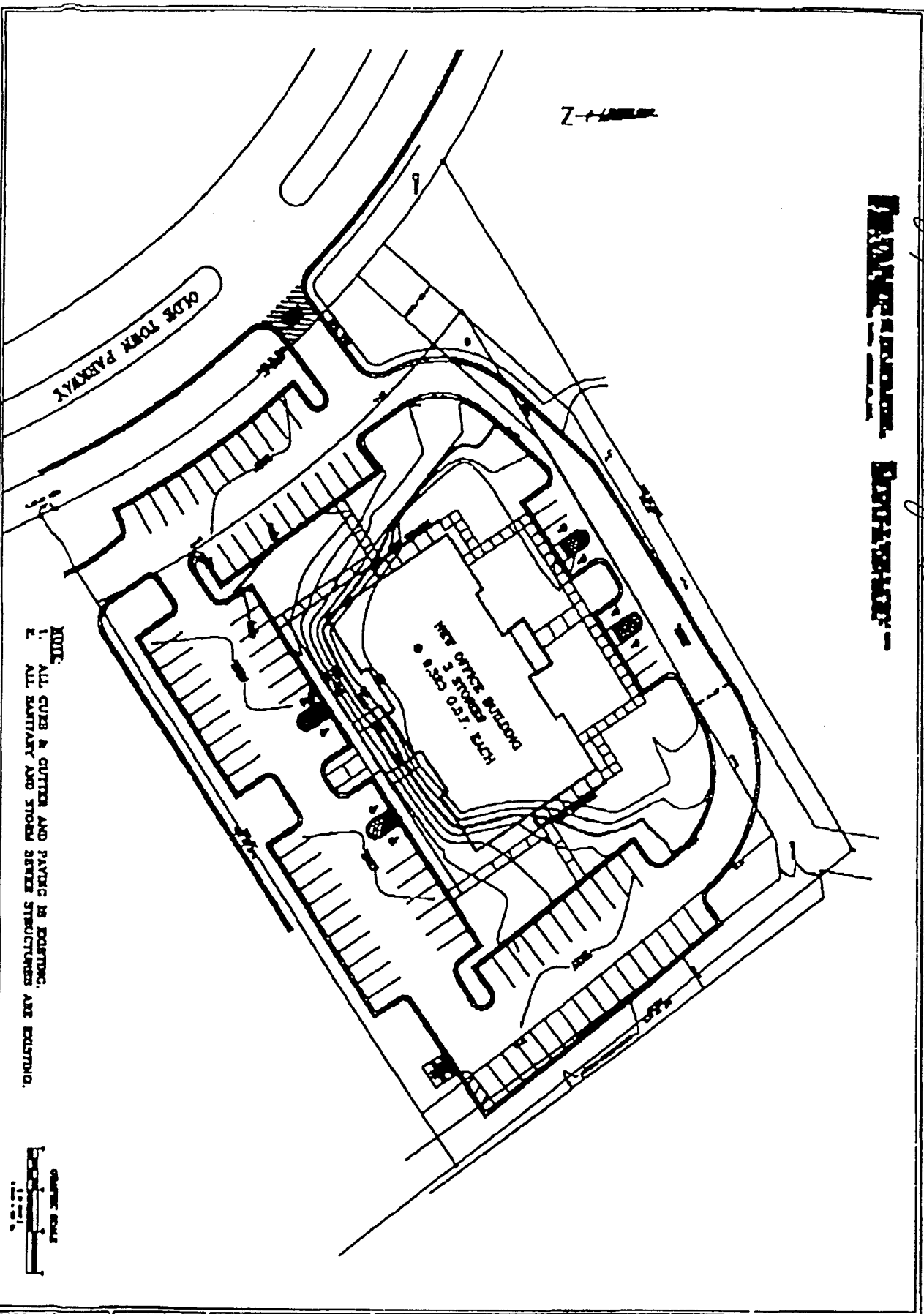
OTHER BUSINESS ITEM #3 OF 10-21-9 ZONING HEARING:

TO CONSIDER A SITE PLAN AMENDMENT FOR OLDE TOWNE VENTURES, LLC REGARDING APPLICATION #37 OF FEBRUARY 8, 1983 (JOHNSON FERRY INVESTORS, INC.)

To consider a Site Plan Amendment for Olde Towne Ventures, LLC regarding application #37 of February 8, 1983 (Johnson Ferry Investors, Inc.) for property located on the east side of Johnson Ferry Road, and the north side of Olde Towne Parkway in Land Lot 88 of the 1st District. Mr. Danneman presented site plan and elevation drawings for review stating that the requested amendment to the previously approved site plan will allow for one, two-story office building with a partial basement and no increase in total square footage. The architectural style will be similar to the other existing office buildings within the Olde Towne development. Following this presentation, the Board of Commissioners **approved** the request for site plan amendment for Olde Towne Ventures, LLC regarding application Z-37 of February 8, 1983 (Johnson Ferry Investors, Inc.), located on the east side of Johnson Ferry Road and the north side of Olde Towne Parkway in Land Lot 88 of the 1st District **subject to: 1) site plan submitted (reduced copy attached and made a part hereof); 2) elevation drawings submitted (reduced copy attached and made a part hereof); 3) all other previously approved conditions/stipulations remaining in effect.** Motion by Wysong, second J. Thompson, carried 5-0.

#37 of 1983 - Site plan as referenced in zoning minutes of 10-21-87 (Other Business Item # 3). See floor plan not in file

PROPOSED DEVELOPMENT



NOTE
 1. ALL CURBS & UTTERS AND PAVING IS EXISTING.
 2. ALL SANITARY AND STORM SEWER STRUCTURES ARE EXISTING.



OLDE TOWN COMMERCIAL SITE
 LAND LOT 88
 1st DISTRICT ~ 2nd SECTION
 COBB COUNTY, GEORGIA

This section contains several logos and stamps. From left to right, there is a vertical stamp with the word 'APPROVED' repeated, a logo for 'WALB' (Western Piedmont Area Land Bank), and other smaller, less legible stamps and markings.

OLDE TOWNE VENTURES, LLC

c/o MULTI FAMILY SERVICES, INC.
194 POWERS FERRY ROAD, MARIETTA, GEORGIA 30067
TELEPHONE: 770-973-3321, FAX: 770-973-3735

October 10, 1997

Mr. Mark Danneman
Zoning Administrator
Planning & Zoning Department
100 Cherokee Street, Suite 500
Marietta, Georgia 30090-9694

*Other Business #3
#379/983
continued*

**RE: OLD TOWNE OFFICE PARK
LL 86, 1ST DIST, 2ND SECTION
ZONING APPLICATION # 37, 12/29/82
DEVELOPMENT APPLICATION # 970353**

Dear Mark,

Per your request, please consider this letter as our request for clarification that our proposed development of a single office building complies with the original zoning approval whose original site plan indicated up to as many as four separate buildings on the same tract. We are not asking for any increase in square footage as originally approved.

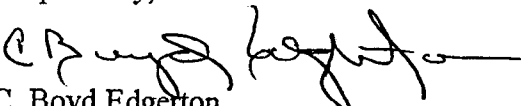
Plans have been submitted to, and approved by, the Olde Towne Architectural Control Committee which controls all standards in the development. Please see attached letters.

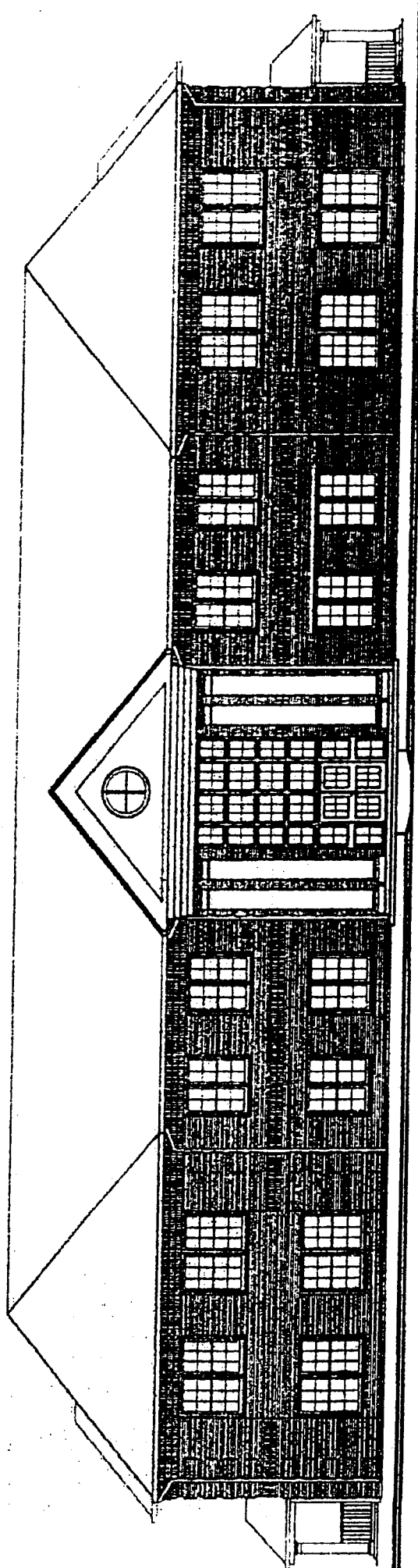
The site is presently developed in "building pad ready" condition with all curbing, asphalt paving and all underground utilities installed.

We have included, attached hereto, 8.5 x 11" reductions of our site plan and building elevations per your instructions. Further, we have included photographs of other buildings within the development.

If there is any additional information you require, or if we can be of further assistance, please do not hesitate to call.

Respectfully,

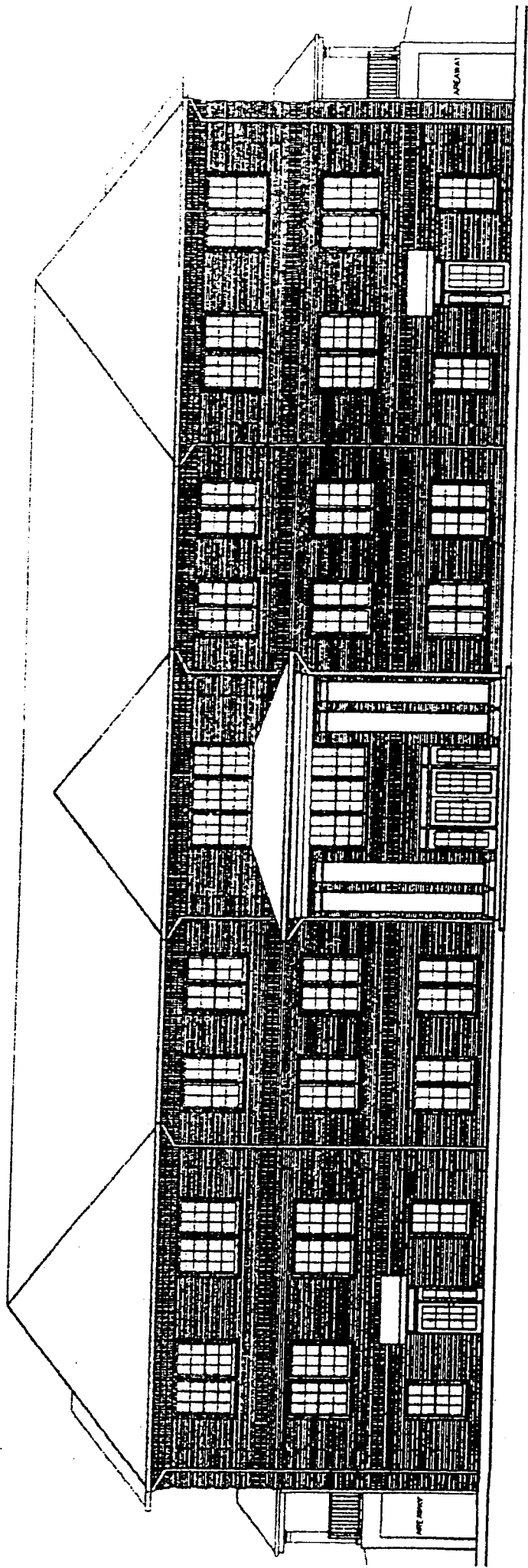

C. Boyd Edgerton



SOUTH ELEVATION
NTS

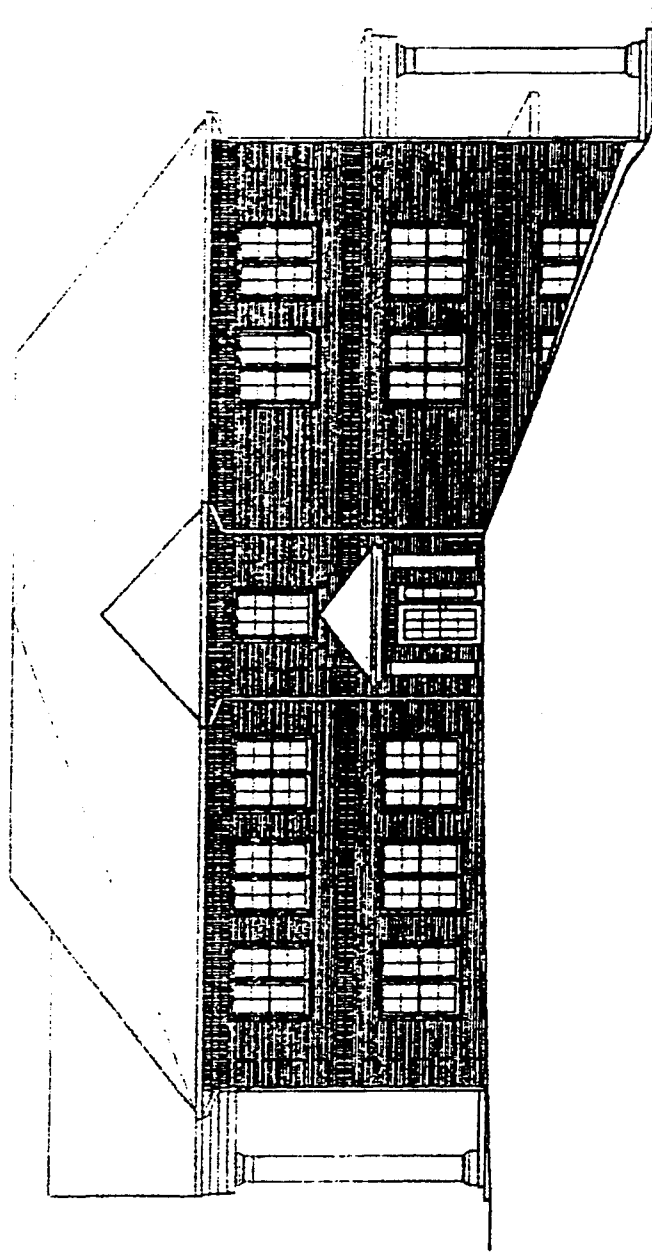
*Open Business #3
379/1983
Continued*

*Other Business #3
#379 1983 continued*



NORTH ELEVATION
NTS

*Other Business #3
#379/1983
continued*



EAST ELEVATION
1/16"