


Application for "Other Business" Cobb County, Georgia

(Cobb County Zoning Division - 770-528-2045)



BOC Hearing Date Requested: 7/20/10

Applicant: Michael Phillips **Phone #:** 205-243-7184
(applicant's name printed)


Address: 2651 McCormick Drive **E-Mail:** mphilips@boosdevelopment.com

Foresite Group (Brad Horbal) **Address:** 5185 Peachtree Parkway, Ste 240, Norcross, GA 30092
(representative's name, printed)

Brad Horbal **Phone #:** 770-368-1399 **E-Mail:** brad@foresitegroupinc.com
(representative's signature)

Signed, sealed and delivered in presence of:

Pamela Conlon My commission expires: 09/2011
Notary Public




Titleholder(s): DDR-SAU Marietta, LLC **Phone #:** 216-755-5804
(property owner's name printed)

Address: 3300 Enterprise Parkway, Beachwood, OH 44122 **E-Mail:** gorenigan@ddr.com

Daniel E. Gorenigan
(Property owner's signature)

Signed, sealed and delivered in presence of:

Leann T. Webber My commission expires: March 1, 2014
Notary Public



Commission District: 4 **Zoning Case:** #73

Date of Zoning Decision: 7/7/87 **Original Date of Hearing:** 4/21/87

Location: 1758 Powder Springs Road, Marietta, GA 30064
(street address, if applicable; nearest intersection, etc.)

Land Lot(s): 413 **District(s):** 19th

State specifically the need or reason(s) for Other Business: To allow the use of a 4,120 sf bank with a drive thru that was not previously approved on the original site plan.


(List or attach additional information if needed)

PROJECT

CHASE

ADDRESS
POWDER SPRINGS ROAD &
MACLAND CROSSING CIRCLE
COBB COUNTY, GEORGIA

DEVELOPER



BOOS DEVELOPMENT GROUP, INC.
2655 MCCORMICK DRIVE
CLEARWATER, FL 33759
TEL: (727) 869-2900

CONTACT

MR. SEPH SIMPSON

ENGINEER



foreSITE
group

ForeSite Group, Inc.
3180 Peachtree Park
Suite 240
Norcross, GA 30092
P: 770.368.1399
F: 770.368.1344
www.foresitegroup.com

SEAL



REVISIONS

DATE

PROJECT MANAGER: BLT
DRAWING BY: JPK
ASSISTANT: COBB COUNTY, GA
DATE: 06/17/10
TITLE:


PROPOSED SITE PLAN

SHEET NUMBER: 1 OF 1

SCALE: 1" = 20'

SCALE IN FEET

JOB/FILE NUMBER: 163.062



PROJECT DATA
POWDER SPRINGS ROAD & MACLAND CROSSING CIRCLE
ZONING: CC-MHO-2500(G)(2)

SITE DATA

- 3.96 ACRES (700)
- 2.04 ACRES (400)
- 2.04 ACRES (400)
- 2.04 ACRES (400)

PLUMBING DATA
• 2000 BLDG. BOILING AREA

PLUMBING DATA
• 2000 BLDG. BOILING AREA

PLUMBING DATA
• 2000 BLDG. BOILING AREA

PLUMBING DATA
• 2000 BLDG. BOILING AREA

RECEIVED
JUN 18 2010
COBB COUNTY PLANNING AGENCY
2000 DIXIE AVENUE
N.W.