

Application for "Other Business"

06-057-2015

Cobb County, Georgia

(Cobb County Zoning Division - 770-528-2035)

NOV 10 2015

BOE Hearing Date Requested: 12-15-15

Applicant: Elite Auto Collision & Sales Phone #: 404-969-9382
(applicant's name printed) Mableton GA 30126

Address: 380 Veterans Memorial Hwy SE E-Mail: Kevinelite@gmail.com
Brocklaw LLC

Chaunda F. Brock Esq. Address: 50 Hurt Plaza SE #1410 Atlanta GA
(representative's name, printed) 30303

[Signature] Phone #: 6789350977 E-Mail: mbrock@brocklawllc.com
(representative's signature)

LAKINGYA SINGLETON
NOTARY PUBLIC
Fulton County
State of Georgia
My Comm. Expires February 18, 2019

Signed, sealed and delivered in presence of:
[Signature] My commission expires: 2/16/19
Notary Public

Titleholder(s): JK Consulting Group LLC Phone #: 404-969-9382
(property owner's name printed) Mableton GA

Address: 791 Veterans Memorial Hwy E-Mail: Kevinelite1@gmail.com
30126

[Signature]
(Property owner's signature) SEE ATTACHED HOD 1

LAKINGYA SINGLETON
NOTARY PUBLIC
Fulton County
State of Georgia
My Comm. Expires February 18, 2019

Signed, sealed and delivered in presence of:
[Signature] My commission expires: 2/16/19
Notary Public

Commission District: 4 Zoning Case: Z-175 of 99

Date of Zoning Decision: 12-21-99 Original Date of Hearing: 12-21-1999


Location: 380 Veterans Mem Hwy SE
(street address, if applicable; nearest intersection, etc.)

Land Lot(s): _____ District(s): _____

State specifically the need or reason(s) for Other Business: Change use to
restricted LI subject to existing furniture business
operation to regular LI to allow for use as
an auto body collision/repair shop and
sales

(List or attach additional information if needed)

OB-037-205
Scope of work



Collision Mechanical

"We Turn Cars Into Stars"

NOV 10 2015

NOV 1, 2015

SCOPE OF WORK:

FUTURE IMPROVEMENTS

- (2) 36X84 DOOR FRAMES WILL BE CONSTRUCTED IN BUILDING A.
- (1) ALLOW ACCESS TO EXIT OUTSIDE OF AREA "A" ON RT SIDE BY DRIVEWAY
- (2) ALLOW ACCESS TO AREA "A" AND AREA "B"

SCOPE OF OPERATIONS:

AREA "A" COLLISION SHOP PERFORM LIGHT-MEDIUM BODY WORK AND STORE PARTS
AREA "B" COLLISION SHOP HAS COMPRESSOR AND TOOLS
AREA "C" VEHICLE STORAGE
CURRENTLY NO LIFTS OR PAINT BOOTH

MAX # EMPLOYEES: 20

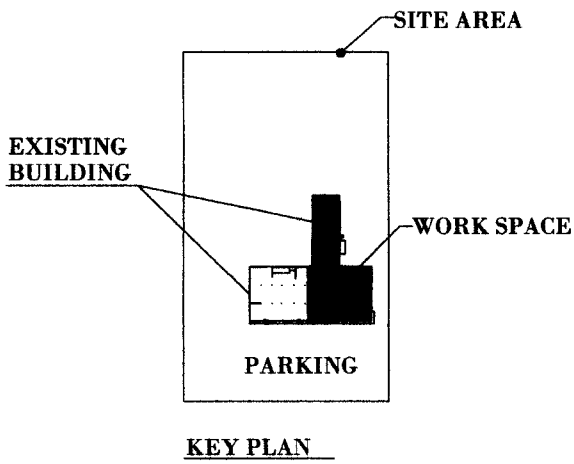
791 Veterans Memorial Hwy SE Mableton, GA 30126

(P) 678-945-0100 (F) 678-945-0171

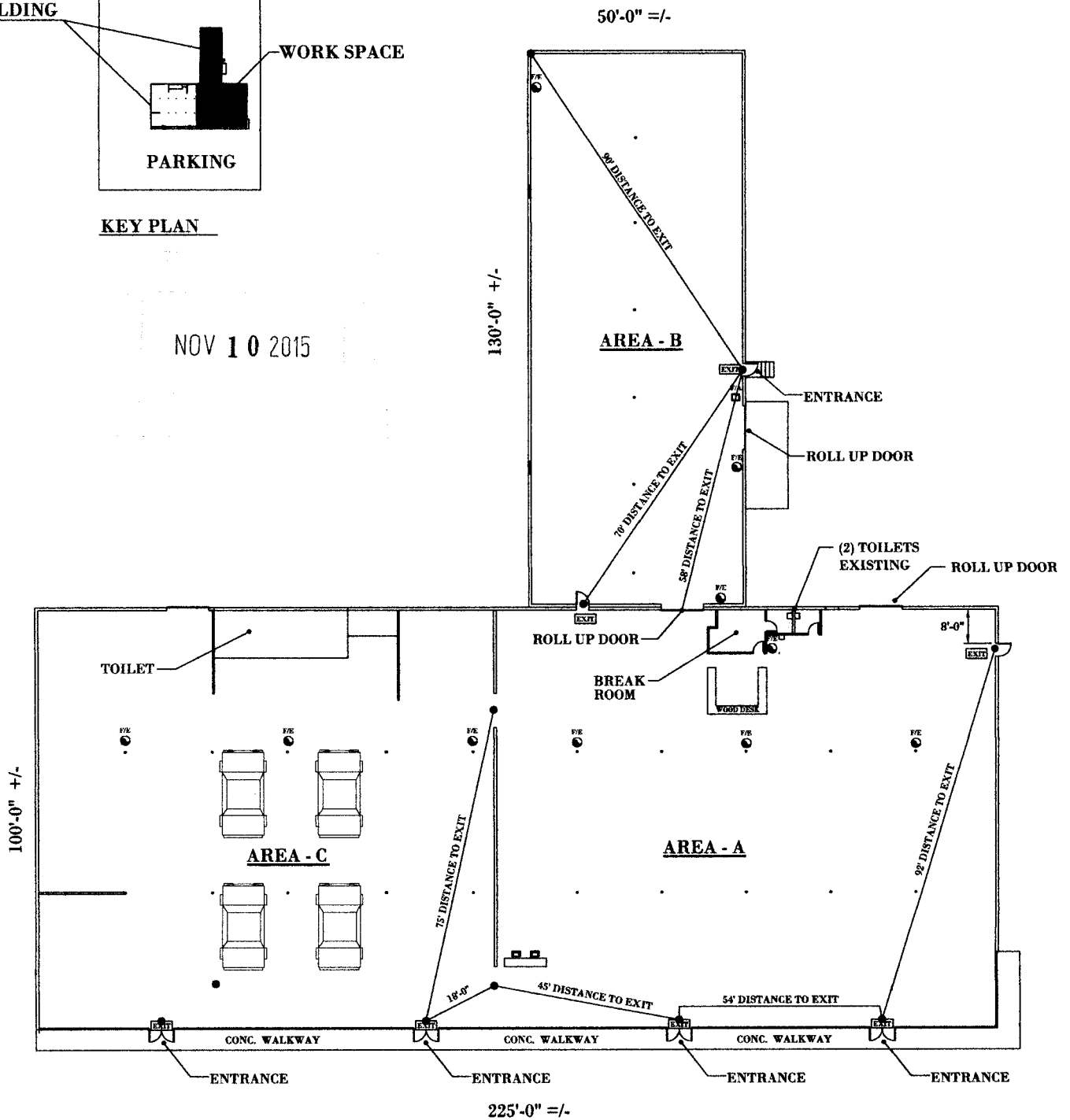
ELITEAUTOSMYRNA.COM

Collision Mechanical *Motion Picture Vehicles* Concierge Service*

OB-057-2a5
Interior Plan



NOV 10 2015



EXISTING CONC. PAVED PARKING

ELITE AUTO COLLISION
380 VETERANS MEMORIAL HIGHWAY
SCALE: 1/16" = 1'-0"

LEGEND

- EXIT EXIT LIGHT ABOVE DOOR
- F/E FIRE EXTINGUISHER

Cobb County

Application No. 2-175
PC Hearing: 12-7-99
BOC Hearing: 12-21-99

Applicant Furniture World, Inc. Business Phone 770/948-8121 Home Phone _____
SAMS & LARKIN, LLP - 376 Powder Springs Street, Suite 100
Garvis L. Sams, Jr. Address Marietta, Georgia 30064
(representative's name, printed)

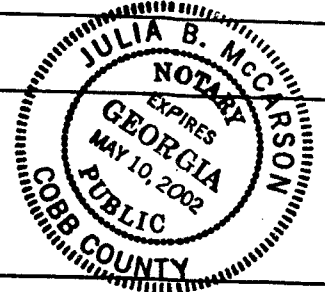
[Signature] Business Phone 770/422-7016
(representative's signature)

Signed, sealed and delivered in presence of:

NOV 10 2015

Julia B. McCarson
Notary Public

My commission expires: _____




Titleholder Estate of Horace M. Bolton Business Phone 770/429-0696 Home Phone _____

Signature By: [Signature] Address 376 Powder Springs Street, Suite 100, Marietta, Georgia 30064

C. FRED REEVES,
Temporary Administrator
Signed, sealed and delivered in presence of:

Julia B. McCarson
Notary Public

My commission expires: _____



Zoning Request From PSC & R-20 to Light Industrial (L1)

For the Purpose of Existing furniture retail center and proposed warehouse (present zoning) Size of Tract 9.85 (proposed zoning) Acre(s)
(subdivision, restaurant, warehouse, apt., etc.)

Location South side of Veterans Memorial Highway, east of Lakeshore Drive

Land Lot(s) 46 & 71 (street address, if applicable; nearest intersection, etc.) District 18th

We have investigated the site as to the existence of archeological and/or architectural landmarks. I hereby certify that there ~~are~~ are no such assets. If any, they are as follows:

FURNITURE WORLD, INC.
By: [Signature]
GORDON D. GARRETT (applicant's signature)

We have investigated the site as to the existence of any cemetery located on the above property. I hereby certify that there ~~is~~ is not such a cemetery. If any, they are as follows:

FURNITURE WORLD, INC.
By: [Signature]
GORDON D. GARRETT (applicant's signature)

ORIGINAL DATE OF APPLICATION: 12-21-99APPLICANTS NAME: FURNITURE WORLD, INC.

THE FOLLOWING REPRESENTS THE FINAL DECISIONS OF THE
COBB COUNTY BOARD OF COMMISSIONERS

BOC DECISION OF 12-21-99 ZONING HEARING:

FURNITURE WORLD, INC. (Estate of Horace M. Bolton, owner) for Rezoning from **PSC** and **R-20** to **LI** for the purpose of a Retail Center and Warehouse in Land Lots 46 and 71 of the 18th District. Located on the south side of Veterans Memorial Highway, east of Lakeshore Drive. The Board of Commissioners, as part of the Consent Agenda, approved Rezoning to the **LI zoning district subject to: 1) letter of agreeable conditions submitted by applicant's representative dated November 8, 1999 (attached and made a part of these minutes); 2) 50 foot undisturbed buffer along the west and south property lines; 3) existing furniture business use only; 4) project subject to Cobb DOT comments and recommendations; 5) project subject to Stormwater Management Division comments and recommendations; 6) owner/developer to enter into a Development Agreement pursuant to O.C.G.A. 36-71-13 for dedication of system improvements to mitigate traffic concerns. Motion by Olens, carried 5-0.**

SAMS & LARKIN
A LIMITED LIABILITY PARTNERSHIP
ATTORNEYS AT LAW
SUITE 100
376 POWDER SPRINGS STREET
MARIETTA, GEORGIA 30064

GARVIS L. SAMS, JR.
JOEL L. LARKIN
PARKS F. HUFF
M. KYLE GREENE
DAVID Y. KWON

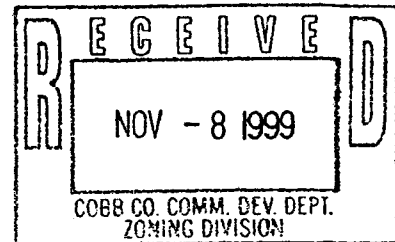
OF COUNSEL
DAVID P. HARTIN

November 8, 1999

(770) 422-7016
TELEPHONE
(770) 426-6583
FACSIMILE
SAMSLARKIN@AOL.COM
E-MAIL

VIA HAND DELIVERY

Mr. Edwin L. Thomas, Jr., Principal Planner
Cobb County Zoning Department
Suite 300
191 Lawrence Street
Marietta, Georgia 30060-1661



Re: Application of Furniture World, Inc. to Rezone a 9.85 Acre Tract from
PSC & R-20 to LI (No. Z-175)

Dear Ed:

This firm has been engaged by and represents the applicant and property owner concerning the above-captioned application for rezoning. The application is scheduled to be considered by the Cobb County Planning Commission on December 7, 1999 and, thereafter, by the Cobb County Board of Commissioners on December 21, 1999.

As a result of our discussions during the pendency of the application, this letter will serve as my clients' expression of agreement with the following stipulations which shall become conditions and a part of the grant of the rezoning and which shall be binding upon the subject property thereafter:

1. Rezoning of the subject property to the LI classification subject to the continuation of the existing furniture business use only.¹

¹Title to the subject property is presently vested in the Estate of Horace M. Bolton. Mr. Bolton's son-in-law, Gordon D. Garrett (Furniture World, Inc.), is purchasing the existing furniture business (Bolton Furniture) and the balance of the contiguous property owned by the Estate in order to continue and expand the furniture business.

VIA HAND DELIVERY

Mr. Edwin L. Thomas, Jr., Principal Planner
Cobb County Zoning Department
Page 2
November 8, 1999

2. Compliance with all Development & Inspection Department requirements and recommendations with respect to stormwater management, hydrology and down stream considerations.
3. Compliance with all Cobb County Development Standards and Ordinances related to project improvements, except as otherwise approved by the Cobb County Board of Commissioners.
4. All refuse containers and HVAC systems will be shielded from view.
5. External lighting added to the subject property, in parking areas or on buildings, will be low intensity, environmental type with illumination being directed away from contiguous properties.
6. The submission of a landscape plan during the Plan Review process subject to staff review and approval with particular emphasis being placed upon the 50 foot planted landscape buffers surrounding Tract B (6.03 acres).
7. Subject to recommendations of the Cobb County Department of Transportation, including the following:
 - a. The voluntary dedication and conveyance of right-of-way so that the County can insure that it has 50 feet from the centerline on Veterans Memorial Highway.
 - b. Verifying minimum sight distance of 475 feet with respect to both entrance points on Veterans Memorial Highway.
 - c. Subject to Georgia Department of Transportation approval with respect to issues related to Veterans Memorial Highway.
 - d. Providing intra-parcel access between the existing tracts.

VIA HAND DELIVERY

Mr. Edwin L. Thomas, Jr., Principal Planner
Cobb County Zoning Department
Page 3
November 8, 1999

As you know, the entirety of the subject property is located in an area in which Cobb County's Comprehensive Land Use Plan and Future Land Use Map designate as an Industrial Compatible (IC) zone, a category which permits continuation of the uses in which my clients have been engaged for years. Please do not hesitate to call should you or your staff require any further information or documentation concerning this application for rezoning prior to the formulation of your recommendation to the Planning Commission and Board of Commissioners.

Very truly yours,

SAMS & LARKIN, LLP



Garvis L. Sams, Jr.

GLSjr/jbmc

cc: Members, Cobb County Board of Commissioners
Members, Cobb County Planning Commission
Ms. Karen King, Deputy Clerk
Mr. Gordon D. Garrett

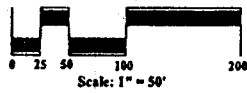
Preliminary Plan

Veterans Memorial Highway Tract

Cobb County, Georgia Land Lots 46 & 71, 18nd District, 2nd Section

prepared for:

D. Garrett



NOV 10 2015 October 1, 1999

DGM
LAND PLANNING
CONSULTANTS

P.O. Box 4475
MARIETTA
GA 30061
770 514-9006
Fax 514-9191



NO.	DESCRIPTION	DATE
1	PRELIMINARY PLAN	10/1/99
2	REVISED PLAN	11/10/15

Site Data

Total Site Area: 9.85 AC
(Tract A - 3.82 AC + Tract B - 6.03 AC)
Present Zoning: R-20 & PSC
Proposed Zoning: LI
Future Land Use Map: Industrial Compatible (IC)
Building Areas: (as shown)
Building Setbacks: (as shown)

Notes:

1. Boundary survey Solar Land Surveying Co. (dated 3/3/95)
2. Topographic information from USGS quad map.
3. According to Flood Insurance Rate Map (FIRM) #13067C0085F, August 18, 1997, no portion of this site contains floodplain.
4. No cemeteries are known to exist on site.
5. No streams or wetlands are known to exist on site.
6. No archeological or architectural landmarks are known to exist on site.
7. No utility easements are known to exist on site.
8. Detention to be accommodated as shown on plan.

