

**APRIL 17, 2012 ZONING HEARING
“OTHER BUSINESS”
COMMISSION DISTRICT 2**

ITEM # 1

PURPOSE

To consider amending the stipulations for St. Benedict’s Episcopal Church regarding Z-21 (St. Benedict’s Episcopal Church, LLC) of 2008, for property located in Land Lots 694 and 695 of the 17th District, on the east side of Cooper Lake Road, on the west side of Atlanta Road, and on the south side of Daniel Street.

BACKGROUND

The subject property is zoned Office and Institutional (O&I) for a church and private school. The original approval included a stipulation that the church install a deceleration lane at the Atlanta Road entrance. The church and school use the curb cuts on Cooper Lake Road for access; the entrance on Atlanta Road is blocked off and is not used. The church is requesting to delay installation of the deceleration lane on Atlanta Road until August 2014. If approved, all other zoning stipulations would remain in effect.

FUNDING

N/A

RECOMMENDATION

The Board of Commissioners conduct a Public Hearing and consider the proposed stipulation amendment.

Cobb DOT comment: The driveway is currently closed off with barrels. If this driveway is opened, then recommend the deceleration lane be constructed and driveway converted to a right in only per the zoning requirements. If the driveway will remain closed, then DOT is ok with deferring the deceleration lane construction.

ATTACHMENTS

Other Business Application and zoning stipulations.

Application for "Other Business"

Cobb County, Georgia

(Cobb County Zoning Division - 770-528-2035)

BOC Hearing Date Requested: 4/19/12¹⁷

Applicant: ST. BENEDICT'S BRIAN SULLIVAN Phone #: 678-279-4300
(applicant's name printed)


Address: 2160 COOPER LAKE RD E-Mail: FR.BSULLY@GMAIL.COM

BRIAN SULLIVAN Address: 2160 COOPER LAKE RD
(representative's name, printed)

Brian Sullivan Phone #: _____ E-Mail: FR.BSULLY@GMAIL.COM
(representative's signature)

Signed, sealed and delivered in presence of:

Ramona McCary
Notary Public



My commission expires: _____


Titleholder(s): ST. BENEDICT'S Phone #: 678-279-4300
(property owner's name printed)

Address: 2160 COOPER LAKE RD. E-Mail: FR.BSULLY@GMAIL.COM

Brian C. Sullivan
(Property owner's signature)

Signed, sealed and delivered in presence of:

Ramona McCary
Notary Public



My commission expires: _____

Commission District: 2 Zoning Case: Z-21 / SLUP-9

Date of Zoning Decision: 5/20/08 Original Date of Hearing: 5/20/08

Location: 2160 COOPER LAKE RD.
(street address, if applicable; nearest intersection, etc.)

Land Lot(s): 694 : 695 District(s): 17th

State specifically the need or reason(s) for Other Business: We are asking for permission to keep the current curb (as is) until August 2014. Delay installation of Decel lane.

(List or attach additional information if needed)

Pd. \$318.00 (300.00 Appl. 18.00 S.S. - 2008.00) Rec- 01094

ORIGINAL DATE OF APPLICATION: 07-15-08APPLICANTS NAME: ST. BENEDICT'S EPISCOPAL CHURCH, LLCTHE FOLLOWING REPRESENTS THE FINAL DECISIONS OF THE
COBB COUNTY BOARD OF COMMISSIONERS**BOC DECISION OF 07-15-08 ZONING HEARING:**

ST. BENEDICT'S EPISCOPAL CHURCH, LLC (Cooper Lake Investments, LLC, owner) requesting a **Special Land Use Permit** for the purpose of a Private School in Land Lots 694 and 695 of the 17th District. Located on the west side of South Atlanta Road and on the east side of West Atlanta Road, south of Daniel Street.

The public hearing was opened and Mr. John Moore, Mr. Travis Werner, Mr. Harold Johnson, Mr. Stuart Higginbotham, and Mr. William Kring addressed the Board. Following presentations and discussion, the following motion was made:

MOTION: Motion by Thompson, second by Olens, to **approve** Special Land Use Permit subject to:

- letters of agreeable conditions from Mr. John Moore dated May 14, 2008, May 15, 2008 and June 25, 2008 *not otherwise in conflict* (attached and made a part of these minutes)
- mobile classrooms will be removed within six (6) months of the Board of Commissioners' decision; however, the time period may be considered for extension via an Other Business agenda item
- the circulation plan to be reviewed and approved by DOT and the District Commissioner prior to issuance of Land Disturbance Permit
- minimum age of any student is 2 years
- until school reaches planned capacity of 280 students, the church is to consult annually (before opening each school year) with the District Commissioner to review the traffic pattern
- operation of the school subject to zoning stipulations from Z-21 of 2008 (on file in the Zoning Division)
- District Commissioner may make minor changes
- Fire Department comments and recommendations
- Water and Sewer Division comments and recommendations
- Stormwater Management Division comments and recommendations
- *revised* Cobb DOT comments and recommendations dated June 30, 2008 (attached and made a part of these minutes)
- owner/developer to enter into a Development Agreement pursuant to O.C.G.A. §36-71-13 for dedication of system improvements to mitigate traffic concerns

VOTE: **ADOPTED** unanimously

MOORE INGRAM JOHNSON & STEELE

A LIMITED LIABILITY PARTNERSHIP
WWW.MIJS.COM

JOHN H. MOORE
STEPHEN C. STEELE
WILLIAM R. JOHNSON†
ROBERT D. INGRAM†
J. BRIAN O'NEIL
G. PHILIP BEGGS
ELDON L. BASHAM
MATTHEW J. HOWARD
JERE C. SMITH
CLAYTON O. CARMACK
KEVIN S. CARLOCK†
ALEXANDER T. GALLOWAY III†
J. KEVIN MOORE
RODNEY R. MCCOLLOCH
SUSAN S. STUART
DANIEL A. LANDIS***

BRIAN D. SMITH
HARRY R. TEAR III
W. TROY HART†
JEFFREY A. DAVE
JOYCE W. HARPER†
AMY K. WEBER
KIM A. ROPER
TAM C. RIDGLE
KELLI L. WOLK
TANYA L. CROSSE*
ROBERT W. BROWN II
VICTOR P. WILMAUS
T. SHANE MAYES
ANGELA N. SMITH
OPHELIA W. CHAN
DARRELL L. BUTTON

192 ANDERSON STREET
MARIETTA, GEORGIA 30060

TELEPHONE (770) 429-1499
TELECOPIER (770) 429-8631

BILLING ADDRESS
P.O. BOX 3305 • MARIETTA, GEORGIA 30061

TENNESSEE OFFICE
CEDAR RIDGE OFFICE PARK, SUITE 463
406 N. CEDAR BLUFF ROAD • KNOXVILLE, TENNESSEE 37923

TELEPHONE (865) 892-9039
TELECOPIER (865) 892-9071

KASH R. WHITAKER
NICHOLAS J. PETERSON*
JAMES D. WALKER III
CHRISTOPHER D. GUNNELS*
JENNIFER S. WHITE*
RYAN G. FRESBOTT
RICARDO J. D'AMERDOS
BRETT A. MILLER
CHRISTOPHER C. MINLEDORFF
JAMES D. BUECH*
COLE B. STINSON***
SUZANNE E. HENRICKSON
ANGELA D. CHEATHAM
CAREY E. ATKINS*
CHARLES PIERCE*
BRANDON C. HARDY

STACEY M. BURKHART*
CLAY S. O'DANIEL
C. DAMON GUNNELS
GRAHAM E. McDONALD
KARINE M. POLS
PHILIP G. GOMBAR*
SARAH S. GRANT

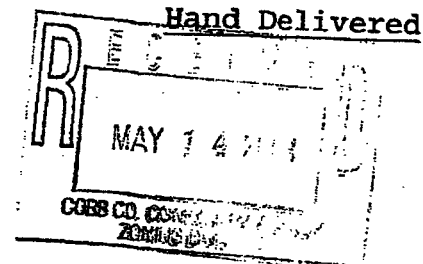
OF COUNSEL:
JOHN L. SKELTON, JR.†

† ALSO ADMITTED IN TN
* ALSO ADMITTED IN FL
- ALSO ADMITTED IN NM
- ALSO ADMITTED IN NC
• ADMITTED ONLY IN TN

May 14, 2008

Min. Bk. 56 Petition No. Z-21
Doc. Type letter of
agreeable conditions
Meeting Date 5/20/08

Mr. John P. Pederson, AICP
Planner III
Zoning Division
Cobb County Community Development Agency
Suite 300
191 Lawrence Street
Marietta, Georgia 30060-1661



RE: Application for Rezoning
Application No.: Z-21 (2008)
Applicant: St. Benedict's Episcopal
Church, LLC
Owner: Cooper Lake Investments, LLC
Property: 3.553 acres located at
2160 Cooper Lake Road,
Land Lots 694 and 695,
17th District, 2nd Section,
Cobb County, Georgia

Dear John:

As you know, the undersigned and this firm represent St. Benedict's Episcopal Church, LLC, the Applicant (hereinafter "Applicant"), and Cooper Lake Investments, LLC, the Property Owner (hereinafter referred to as "Owner"), in their Application for Rezoning with respect to a total tract of 3.553 acres located at 2160 Cooper Lake Road, Land Lots 694 and 695, 17th District, 2nd Section, Cobb County, Georgia (hereinafter the "Subject Property"). After meeting with planning and zoning staff and various departmental representatives, discussions with area homeowner groups and homeowner representatives, and

MOORE INGRAM JOHNSON & STEELE

Mr. John P. Pederson, AICP
Planner III
Zoning Division
Cobb County Community Development Agency
Page 2 of 6
May 14, 2008

Petition No. Z-21
Meeting Date 5/20/08
Continued

reviewing the staff comments and recommendations and the uses of surrounding properties, we have been authorized by the Applicant and Owner to submit this letter of agreeable stipulations and conditions which, if the Application for Rezoning is approved, as submitted, shall become a part of the grant of the requested zoning and shall be binding upon the Subject Property. This letter shall supersede and replace in full the letter of agreeable stipulations and conditions dated and filed April 30, 2008. The referenced stipulations are as follows:

- (1) The stipulations and conditions set forth herein shall replace and supersede in full any and all prior stipulations and conditions, in whatsoever form, which are currently in place on the Subject Property.
- (2) Rezoning of the Subject Property shall be from the existing zoning category of RM-12 to the proposed zoning category of Office and Institutional ("OI"), site plan specific to that certain As-Built Survey prepared by McClung Surveying Services, Inc. dated May 16, 2002.
- (3) The Subject Property consists of a total of 3.553 acres. Applicant proposes to renovate and refurbish the existing church facilities and parking for a church and day school, up to and including pre-kindergarten and kindergarten.
- (4) The maximum number of students enrolled in the proposed day school shall be two hundred eighty (280). Enrollment shall be as follows:
 - (a) There will be a maximum of eighty (80) students during the 2008-2009 school year which is scheduled to begin September 2008 after completion of renovations to approximately 6,500

MOORE INGRAM JOHNSON & STEELE

Mr. John P. Pederson, AICP
Planner III
Zoning Division
Cobb County Community Development Agency
Page 3 of 6
May 14, 2008

Petition No. 2-21
Meeting Date 5/20/08
Continued

square feet on the first floor of the existing structure;

- (b) There shall be a total maximum number of students of two hundred eighty (280), phased-in over the next few years.
- (5) The hours of operation of the proposed day school shall be 6:30 a.m. to 6:30 p.m. to accommodate single-parent families and as well as families where both parents work. Applicant will present a detailed plan for staggered starting times and ending times at the Board of Commissioners Zoning Hearing on May 20, 2008.
- (6) Applicant proposes completion of renovation and occupation of the existing facilities as follows:
 - (a) The church will begin evening meetings at the location during the fall of 2008;
 - (b) Upon completion of renovations to the second and third floors, church administrative offices presently in Vinings will be moved to the renovated facilities;
 - (c) Renovation of the church fellowship hall will be completed before Christmas 2008. The fellowship hall will accommodate large groups and be available for community meetings; and
 - (d) The church worship services will be moved to the renovated facilities before Easter 2009.
- (7) Applicant will preserve the exterior of the old historical sanctuary. Additionally, the existing northern brick addition (the school space) will be preserved essentially "as is" (new windows, decorative

MOORE INGRAM JOHNSON & STEELE

Mr. John P. Pederson, AICP
Planner III
Zoning Division
Cobb County Community Development Agency
Page 4 of 6
May 14, 2008

Petition No. 2-21
Meeting Date 5/20/08
Continued

trim, etc.). In the near future, Applicant will make an addition to the center of the existing structure fronting Atlanta Road. The addition will be approximately 1,200 square feet per floor and will increase meeting and office space while making the exterior façade of the building more attractive.

- (8) The "upper hill" area will be preserved as well as the large specimen trees throughout the site. Applicant will attempt, where possible, to reduce the amount of pavement around stressed trees to prolong their life. Additionally, Applicant agrees to walk the site with neighborhood representatives and mark the tree preserve areas.
- (9) Applicant agrees to site improvements to increase circulation and reduce the traffic impact on Cooper Lake Road as more fully shown and reflected on the traffic pattern and queuing plan prepared by Planners and Engineers Collaborative dated May 6, 2008, and submitted contemporaneously with this letter. These improvements will include, but not be limited to, relocating the Atlanta Road entrance slightly to the south, adding a decel lane within the limits of the topography, and reducing access from a full access to a right-in/right-out only. Three of the five entrances on Cooper Lake Road will be closed.
- (10) Applicant has done extensive research into making the proposed school and traffic patterns consistently acceptable for the total number of students planned.

The traffic pattern and queuing plan referenced in paragraph (9) and submitted herewith reflects the traffic patterns for queuing for both pick-ups and drop-offs of students. Each student and parent will be provided with a number which will be placed on a

MOORE INGRAM JOHNSON & STEELE

Mr. John P. Pederson, AICP
Planner III
Zoning Division
Cobb County Community Development Agency
Page 5 of 6
May 14, 2008

Petition No. 2-21
Meeting Date 5/20/08
Continued

small board which will be required to identify the student and parent, allowing pick-up of the student. A staff member will be stationed at a point in the queuing line closer to Cooper Lake Road armed with a walkie-talkie. As the parent approaches the pick-up, the staff member will notify another staff member stationed at the pick-up point to have that student or students ready for pick-up when the vehicle arrives. This prevents parents waiting in line at the pick-up point for the student to be located. Space will be provided for at least four (4) vehicles to pick-up simultaneously.

Another staff person will be located at the entrance on Atlanta Road to facilitate permitting vehicles to either exit Atlanta Road or proceed around the queue line to Cooper Lake Road to exit. This will avoid needless delay in allowing vehicles to exit the pick-up point. These operational procedures have been investigated and have proven to greatly ease any delay in moving vehicles through the process.

- (11) Minor modifications to the within stipulations, the referenced As-Built Survey, landscaping, architecture, site features, and the like, may be approved by the District Commissioner, as needed or necessary.
- (12) If Applicant does not close on the purchase of the Subject Property on or before December 31, 2009, the zoning on the Subject Property shall revert to its pre-existing category of RM-12.

We believe the requested zoning, pursuant to the As-Built Survey and the revised stipulations set forth herein, is an appropriate use of the Subject Property. The rezoning and the use sought by Applicant shall allow for the existing facilities to be renovated and used for the benefit of the surrounding community.

MOORE INGRAM JOHNSON & STEELE

Mr. John P. Pederson, AICP
Planner III
Zoning Division
Cobb County Community Development Agency
Page 6 of 6
May 14, 2008


Petition No. 2-21
Meeting Date 5/20/08
Continued

As always, we greatly appreciate your consideration in this request.

With kindest regards, I remain

Very truly yours,

MOORE, INGRAM, JOHNSON & STEELE, LLP



John H. Moore

JHM:cc

Attachments

c: Cobb County Board of Commissioners:
Samuel S. Olens, Chairman
Helen C. Goreham
Annette Kesting
Joe L. Thompson
Tim Lee
(With Copy of Attachment)

Shane Coldren
Ron Sifen
Vinings Homeowners Association
(With Copy of Attachment)

Suzanne Ballew
Mary Rose Barnes
(With Copy of Attachment)

St. Benedict's Episcopal Church, LLC
(With Copy of Attachment)

MOORE INGRAM JOHNSON & STEELE

A LIMITED LIABILITY PARTNERSHIP
WWW.MIJS.COM

PAGE 11 OF

JOHN H. MOORE
STEPHEN C. STEELE
WILLIAM R. JOHNSON†
ROBERT D. INGRAM†
J. BRIAN ONEIL
G. PHILLIP BEGGS
ELDON L. BASHAM
MATTHEW J. HOWARD
JERE C. SMITH
CLAYTON O. CARMACK
KEVIN B. CARLOCK†
ALEXANDER T. GALLOWAY III†
J. KEVIN MOORE
RODNEY F. MCCOLLOCH
SUSAN S. STUART
DANIEL A. LANDIS***

BRIAN D. SMITH
HARRY R. TEAR III
W. TROY HART†
JEFFREY A. DAXE
JOYCE W. HARPER
AMY K. WEBER
KIM A. ROPER
TARA C. RIDDLE
KELLI L. WOLK
TANYA L. CROSSE*
ROBERT W. BROWN II
VICTOR P. VALMUS
T. SHANE MAYES
ANGELA H. SMITH
OPHELIA W. CHAN
DARRELL L. SUTTON

192 ANDERSON STREET
MARIETTA, GEORGIA 30060

TELEPHONE (770) 429-1499
TELECOPIER (770) 429-8631

BILLING ADDRESS

P.O. BOX 3305 • MARIETTA, GEORGIA 30061

TENNESSEE OFFICE

CEDAR RIDGE OFFICE PARK, SUITE 463
408 N. CEDAR BLUFF ROAD • KNOXVILLE, TENNESSEE 37923

TELEPHONE (865) 692-9039
TELECOPIER (865) 892-8071

KASI R. WHITAKER
NICHOLAS J. PETERSON*
JAMES D. WALKER III
CHRISTOPHER D. GUNNELS*
JENNIFER S. WHITE*
RYAN G. PRESCOTT
RICARDO J. DOMEDEIROS
BRETT A. MILLER
CHRISTOPHER C. MINGLEDORFF
JAMES D. BUSCH*
COLE B. STINSON***
SUZANNE E. HENRICKSON
ANGELA D. CHEATHAM
CAREY E. ATKINS*
CHARLES PIERCE*
BRANDON C. HARDY

STAYCE M. BURKHART*
CLAY S. O'DANIEL
C. DAMON GUNNELS
GRAHAM E. MCDONALD
KARINE M. POLIS
PHILLIP G. GOMBAR*
SARAH S. GRANT

OF COUNSEL:
JOHN L. SKELTON, JR.†

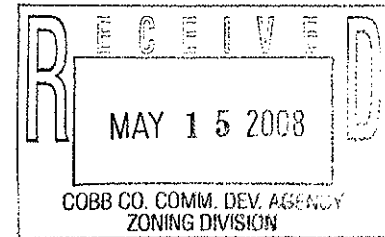
† ALSO ADMITTED IN TN
* ALSO ADMITTED IN FL
** ALSO ADMITTED IN NM
*** ALSO ADMITTED IN NC
♦ ADMITTED ONLY IN TN

May 15, 2008

Min. Bk. 56 Petition No. Z-21
Doc. Type letter of
agreeable conditions
Meeting Date 5/20/08

Mr. John P. Pederson, AICP
Planner III
Zoning Division
Cobb County Community Development Agency
Suite 300
191 Lawrence Street
Marietta, Georgia 30060-1661

Hand Delivered



RE: Application for Rezoning
Application No.: Z-21 (2008)
Applicant: St. Benedict's Episcopal
Church, LLC
Owner: Cooper Lake Investments, LLC
Property: 3.553 acres located at
2160 Cooper Lake Road,
Land Lots 694 and 695,
17th District, 2nd Section,
Cobb County, Georgia

Dear John:

On behalf of the Applicant and Property Owner in the above-referenced Application for Rezoning, please allow this correspondence to serve as a supplement to the revised letter of agreeable stipulations and conditions dated and filed with your office on May 14, 2008, which, if the Application for Rezoning is approved, as submitted, shall become part of the grant of the requested zoning and shall be binding upon the Subject Property. The additional stipulations are as follows:

MOORE INGRAM JOHNSON & STEELE

Mr. John P. Pederson, AICP
Planner III
Zoning Division
Cobb County Community Development Agency
Page 3 of 6
May 15, 2008

Petition No. 2-21
Meeting Date 5/22/08
Continued

PAGE 13 OF

During morning carpool two adults will be at curbside to assist children exiting cars and a third at the entrance to the building as necessary. Younger children will need the most help with seatbelts. Older children will need help with backpacks and other objects.

Projected Afternoon Dismissal Time:

Preschool is 1:00 p.m.
Kindergarten is 2:30 p.m.
Grades 1-5 is 3:20 p.m.

These dismissal times are staggered around IAS Charter

Afternoon Dismissals:

- 1:00 - 1:15 p.m. - Preschool students dismissed
 - Carpool used to load students into cars
 - Anticipated number of students during this time is 20-30

- 2:30 - 2:40 p.m. - Kindergarten students dismissed
 - Carpool line used to load students into cars
 - Anticipated number of students at full enrollment is 15-25

- 2:40 - 3:30 p.m. - Individual pick-ups for preschool and kindergarten
 - Parents park and come inside to get students
 - Anticipated number of students during this time is 10-15

MOORE INGRAM JOHNSON & STEELE

Mr. John P. Pederson, AICP
Planner III
Zoning Division
Cobb County Community Development Agency
Page 4 of 6
May 15, 2008

Petition No. 2-21
Meeting Date 5/20/08
Continued

PAGE 4 OF

- 3:20 - 3:40 p.m. - Eventual dismissal period for elementary program students
- Carpool line used to load students into cars
 - Anticipated number of students at full enrollment is 50-75
 - This timing is later than the
 - IAS Charter School's 3:00 p.m. dismissal to try to minimize traffic on Atlanta Road

- 3:20 - 6:30 p.m. - Extended day/special activity students picked up
- Parents park and come inside to get students
 - Anticipated number of students at full enrollment is 140
 - Carpool system may be implemented if needed for specific times to help alleviate foot traffic in parking lot

The afternoon is the most likely time for a long carpool queue to form. Based on the maximum projected number of students at the standard elementary dismissal, all 75 parents could arrive at the site and be accommodated in the 45 numbered carpool parking spaces and the carpool queue.

During afternoon carpool times, a spotter will be stationed at the northwest corner of the parking lot and will radio the carpool number of the arriving cars to the carpool coordinator in the building. The coordinator will identify the student(s) based on the carpool number and notify the teachers by intercom to send those students to pickup. By the time the car

MOORE INGRAM JOHNSON & STEELE

Mr. John P. Pederson, AICP
Planner III
Zoning Division
Cobb County Community Development Agency
Page 5 of 6
May 15, 2008

Petition No. 2-21
Meeting Date 5/20/08
Continued

PAGE 15 OF

arrives at the curb the students will be waiting at the "safety" stop on the sidewalk and ready to quickly load.

Similar to the morning, a minimum of two adults will be assisting the students in loading and buckling so that cars may quickly move forward. Our school partners currently use this method at both of their sites and move 50 to 60 children in 15-20 minutes without any problems. Staff can be added as necessary.

Given the maximum of 80 students during the first year, we have the opportunity to fine-tune our process, if necessary, before adding additional students in the fall of 2009. during the first year, every parent could arrive before the start of carpool, the coordination of calling students could be a failure and every car could still be accommodated onsite in parking and the carpool queue.

- (2) Applicant shall have the right to alter, amend, or change the within schedule as needed for operational reasons.
- (3) The stipulation letter of May 14, 2008, reflected that this zoning was "site plan specific" to that certain As-Built Survey prepared by McClung Surveying Services, Inc. dated May 16, 2002. However, Applicant shall have the right to expand the church building facilities to accommodate its growth so long as Applicant complies with all required developmental standards, including parking.
- (4) Any stipulation contained herein, if in conflict with those set forth in the May 14, 2008, letter of agreeable stipulations and conditions, shall control.

MOORE INGRAM JOHNSON & STEELE

Mr. John P. Pederson, AICP
Planner III
Zoning Division
Cobb County Community Development Agency
Page 6 of 6
May 15, 2008

Petition No. 2-21
Meeting Date 5/20/08
Continued


PAGE 6 OF

As previously stated, we believe the requested zoning, pursuant to the As-Built Survey and the stipulations previously submitted as well as those set forth herein, is an appropriate use of the Subject Property. The rezoning and the use sought by Applicant shall allow for the existing facilities to be renovated and used for the benefit of the surrounding community. As always, we greatly appreciate your consideration in this request.

With kindest regards, I remain

Very truly yours,

MOORE, INGRAM, JOHNSON & STEELE, LLP



John H. Moore

JHM:cc

c: Cobb County Board of Commissioners:
Samuel S. Olens, Chairman
Helen C. Goreham
Annette Kesting
Joe L. Thompson
Tim Lee

Shane Coldren
Ron Sifen
Vinings Homeowners Association

Suzanne Ballew
Mary Rose Barnes

St. Benedict's Episcopal Church, LLC

APPLICANT: St. Benedict's Episcopal Church, LLC

PETITION NO.: Z-21

PRESENT ZONING: RM-12

PETITION FOR: O & I

TRANSPORTATION COMMENTS

PAGE 17 OF 17

The following comments and recommendations are based on field investigation and office review of the subject rezoning case:

ROADWAY	AVERAGE DAILY TRIPS	ROADWAY CLASSIFICATION	SPEED LIMIT	JURISDICTIONAL CONTROL	MIN. R.O.W. REQUIREMENTS
Cooper Lake Road	3500	Minor Collector	35 mph	Cobb County	60'
Atlanta Road	22100	Arterial	45 mph	Cobb County	100'

*Based on 2006 traffic counting data taken by Cobb County DOT. (Cooper Lake Road)
Based on 2007 traffic counting data taken by Cobb County DOT. (Atlanta Road)*

COMMENTS AND OBSERVATIONS

Cooper Lake Road is classified as a Minor Collector and according to the available information, the existing right-of-way does not meet the minimum requirements for this classification.

Atlanta Road is classified as an Arterial and according to the available information, the existing right-of-way does meet the minimum requirements for this classification.

Access to Atlanta Road shall be right-in only.

As necessitated by this development for access from Atlanta Road, a deceleration lane will be required.

Develop and present a circulation plan that will facilitate student drop offs / pick ups and any other related school activity. The plan should show how on-site queuing will be accommodated.

Minimize the number of curb cuts along Cooper Lake Road.

RECOMMENDATIONS

Recommend right-in only access along Atlanta Road.

Recommend a deceleration lane along Atlanta Road.

Recommend the applicant develop and present a detailed circulation plan describing how traffic will be handled for all school functions.

Recommend minimizing the number of curb cuts along Cooper Lake Road.

Recommend applicant be required to meet all Cobb County Development Standards and Ordinances related to project improvements.

Min. Bk. 56 Petition No. Z-21
Doc. Type revised DOT
comments
Meeting Date 5/20/08

ORIGINAL DATE OF APPLICATION: 05-20-08APPLICANTS NAME: ST. BENEDICT'S EPISCOPAL CHURCH

**THE FOLLOWING REPRESENTS THE FINAL DECISIONS OF THE
COBB COUNTY BOARD OF COMMISSIONERS**

BOC DECISION OF 04-20-10 ZONING HEARING:

**OTHER BUSINESS ITEM #3 – TO CONSIDER AMENDING THE STIPULATIONS
FOR Z-21 (ST. BENEDICT'S EPISCOPAL CHURCH) OF MAY 20, 2008**

To consider amending the stipulations for Z-21 (ST. BENEDICT'S EPISCOPAL CHURCH, LLC) of May 20, 2008, for property located in Land Lots 694 and 695 of the 17th District on the west side of South Atlanta Road and on the east side of West Atlanta Road, south of Daniel Street.

Mr. Mark Danneman, Zoning Division Manager, provided information regarding request for stipulation amendment. The public hearing was opened and Mr. John Moore and Ms. Mary Rose Barnes addressed the Board. Following presentations and discussions, the following motion was made:

MOTION: Motion by Ott, second by Thompson, to **approve** Other Business Item #3 for stipulation amendment to Z-21 (ST. BENEDICT'S EPISCOPAL CHURCH, LLC) of May 20, 2008, for property located in Land Lots 694 and 695 of the 17th District on the west side of South Atlanta Road and on the east side of West Atlanta Road, south of Daniel Street, **subject to:**

- **time limit extended for operation of a farmer's market on the subject property until December 31, 2013**
- **additional conditions contained in Applicant's submitted document titled *Exhibit A* (attached and made a part of these minutes)**
- **all other previously approved conditions/stipulations not in conflict with this request to remain in effect**

VOTE: ADOPTED 3-0

EXHIBIT "A" - ATTACHMENT TO APPLICATION FOR OTHER BUSINESS
(STIPULATION AMENDMENT)

Application Nos.: Z-21 (2008) and SLUP-9 (2008)
Original Hearing Dates: May 20, 2008 and July 15, 2008
Previous Other Business
Hearing Dates: December 16, 2008
June 16, 2009
Current Hearing Date: April 20, 2010

BEFORE THE COBB COUNTY BOARD OF COMMISSIONERS

Applicant/Titleholder: St. Benedict's Episcopal Church, LLC

On June 16, 2009, the Cobb County Board of Commissioners granted Applicant's request to allow for the operation of a farmer's market on the Subject Property. Applicant agreed to stipulations pertaining to the operation of the market, and the Board of Commissioners added stipulations, as well as revised certain stipulations. One stipulation added by the Board of Commissioners was the amendment for the termination of the farmer's market on December 31, 2009.

Applicant now seeks to amend the stipulations to again allow for the operation of the farmer's market on the Subject Property through and including December 31, 2013. The portable classroom units have been removed from the Property, and much of the construction and renovation work has been completed which would allow for additional space to accommodate the public, as well as vendor booths and parking. The market was very successful in its first year of operation in 2009 and was used as a ministry and outreach for the Smyrna/Vinings/Oakdale communities. As in the past, Applicant will use its best efforts to ensure that the market will be a first-class experience for both the vendors and the patrons.

Applicant agrees that should any problems arise during the operation of the farmer's market during the period herein allowed, the District Commissioner may require a "show cause" hearing to have the Applicant respond to the problems presented. Cobb County shall specify the specific problems to be addressed, which shall be included in the notification as to a "show cause" hearing. Cobb County shall provide a minimum of thirty (30) days' prior written notice as to any such hearing. At any hearing, the Applicant may present evidence on its behalf in response to any problem(s) presented. If, upon hearing, the Board of Commissioners determines the problem(s) does exist, the Board of Commissioners may grant a period of time for Applicant to correct the problem; or, if the problem is substantial enough, revoke the permit for the remainder of the term of the Land Use Permit.

PAGE TWO - EXHIBIT "A"
ATTACHMENT TO APPLICATION FOR OTHER BUSINESS
(STIPULATION AMENDMENT)

PAGE 29 OF 29

Application Nos.: Z-21 (2008) and SLUP-9 (2008)
Original Hearing Dates: May 20, 2008 and July 15, 2008
Previous Other Business
Hearing Dates: December 16, 2008
June 16, 2009
Current Hearing Date: April 20, 2010

Applicant/Titleholder: St. Benedict's Episcopal Church, LLC

If approved, Applicant will agree to the stipulations and conditions specific to the operation of the farmer's market which were set forth in the official minutes, and attachments thereto, of the Cobb County Board of Commissioners Zoning Hearing held on June 16, 2009, a copy of which is attached to the Application for "Other Business" and incorporated herein by reference.

Additionally, the balance and remainder of the stipulations and conditions specifically enumerated in the official minutes, and attachments thereto, of the Board of Commissioners Zoning Hearings held on May 20, 2008, as to Application No. Z-21 (2008) and July 15, 2008, as to SLUP-9 (2008), as well as the amended official minutes, including attachments, held on December 16, 2008, are unaltered by this request for stipulation amendment.

ORIGINAL DATE OF APPLICATION: 05-20-08APPLICANTS NAME: ST. BENEDICT'S EPISCOPAL CHURCH, LLC

THE FOLLOWING REPRESENTS THE FINAL DECISIONS OF THE
COBB COUNTY BOARD OF COMMISSIONERS

BOC DECISION OF 06-16-09 ZONING HEARING:

OTHER BUSINESS ITEM #3 – TO CONSIDER AMENDING THE STIPULATIONS REGARDING Z-21 (ST. BENEDICT'S EPISCOPAL CHURCH, LLC) OF MAY 20, 2008

To consider amending the stipulations regarding Z-21 (ST. BENEDICT'S EPISCOPAL CHURCH, LLC) of May 20, 2008, for property located in Land Lots 694 and 695 of the 17th District on the west side of South Atlanta Road and on the east side of West Atlanta Road, south of Daniel Street.

Mr. Mark Danneman, Zoning Division Manager, provided information regarding request to amend stipulations to allow a farmer's market on the site. The public hearing was opened and Mr. John Moore, Mr. William Kring, Mr. Tony Waybright, Ms. Mary Rose Barnes and Ms. Cheryl Carson addressed the Board. Following presentations and discussion, the following motion was made:

MOTION: Motion by Ott, second by Olens, to **approve** stipulation amendment for Z-21 (ST. BENEDICT'S EPISCOPAL CHURCH, LLC) of May 20, 2008, for property located in Land Lots 694 and 695 of the 17th District on the west side of South Atlanta Road and on the east side of West Atlanta Road, south of Daniel Street., **subject to:**

- Applicant's written request contained in Exhibit A, *with the following amendments (attached and made part of these minutes):*
 - Item No. 6 – Change to now read: *“This amendment shall terminate December 31, 2009, with extension request to be considered by the Board of Commissioners as an Other Business Item.”*
 - Add Item No. 7 – to read: *“The Atlanta Road access will remain closed during the hours of operation of the farmer's market.”*
- Cobb DOT comments and recommendations regarding this request: no parking allowed within drive aisles
- all other applicable previous zoning stipulations and conditions, not otherwise in conflict, to remain in effect

VOTE: **ADOPTED** unanimously

Clerk's Note: The Applicant's representative was asked to confer with the County Attorney regarding possible Special Land Use Permit application for this use (if application is filed, a reduced fee to be allowed.)

**EXHIBIT "A" - ATTACHMENT TO APPLICATION FOR OTHER BUSINESS
(STIPULATION AMENDMENT)**

PAGE 22 OF 22

Application Nos.: Z-21 (2008) and SLUP-9 (2008)
Original Hearing Dates: May 20, 2008 and July 15, 2008
Previous Other Business
Hearing Date: December 16, 2008
Current Hearing Date: June 16, 2009

BEFORE THE COBB COUNTY BOARD OF COMMISSIONERS

Applicant: St. Benedict's Episcopal Church, LLC

Applicant requests an amendment to the stipulations and conditions approved by the Cobb County Board of Commissioners in hearings regarding the Application for Rezoning (Z-21 (2008)) on May 20, 2008, and Application for Special Land Use Permit (SLUP-9 (2008)) on July 15, 2008. Certain stipulations as to each Application were amended by the Board of Commissioners on December 16, 2008, through an "Other Business" request.

Applicant proposes a farmer's market on its premises. The market will operate as a ministry of the Church to provide the residents of Smyrna/Vinings/Oakdale communities access to health, locally grown, raised or produced food items including produce, meats, cheese, and baked items. Applicant will use its best efforts to ensure that this market will be a first-class experience for both the vendors and the patrons.

Applicant agrees to condition this amendment upon the following:

- (1) To provide local farmers and food purveyors a once a week, seasonal marketplace to sell their goods to the residents of Smyrna/Vinings/Oakdale communities.
- (2) The market day, which is currently proposed for Tuesday, shall be from 4:00 p.m. to 8:00 p.m. Vendors will be allowed to begin setting up at 3:00 p.m. on market days. All vendors will be required to remove all trash and unsold food items from the Property within thirty (30) minutes of market close.
- (3) Vendors must remove all organic material from the Property and will be prohibited from using on-site dumpster or trash receptacle.

- (4) Vendors will be restricted to one 12 x 12 foot "plot" within which to display their goods, and will be required to use the pop-up style tent provided by the Applicant. Vendors will be held accountable for having all necessary licenses, inspections, and permits to sell their goods and report appropriate sales taxes. Applicant will conduct random inspections of these licenses and permits on a regular basis.
- (5) All signage related to the market will be designed professionally to ensure that they are aesthetically appropriate for the intersection. In addition, they will be posted and removed in a timely fashion. The signage may be only placed the day of the market.
- (6) This amendment, if approved, shall terminate September 1, 2009, unless extended by the District Commissioner.

The balance and remainder of the stipulations and conditions specifically enumerated in the official minutes, and attachments thereto, of the Board of Commissioners Zoning Hearings held on May 20, 2008, as to Application No. Z-21 (2008) and July 15, 2008, as to SLUP-9 (2008), as well as the amended official minutes, including attachments, held on December 16, 2008, are unaltered by this request for stipulation amendment.

Applicant believes this to be an important ministry, and one that is very beneficial to the community at large.

PLANNERS AND ENGINEERS COLLABORATIVE
ST. MARY'S EPISCOPAL CHURCH
324 W. MICHIGAN BLVD.
ANN ARBOR, MI 48106

PROPOSED IMPROVEMENTS PLAN FOR
WEST ATLANTA ROAD @ ATLANTA RD. REDEVELOPMENT

REVISIONS:

NO.	DESCRIPTION	DATE

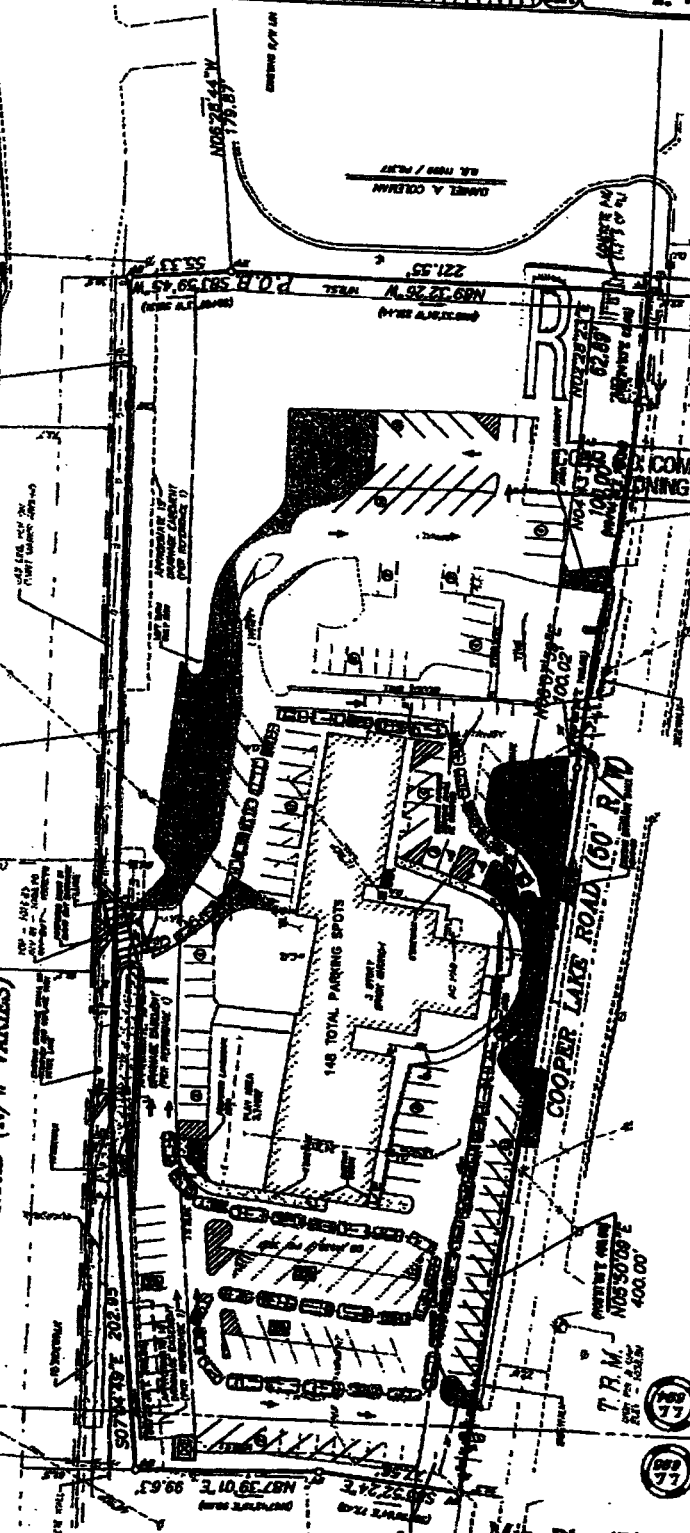
SITE PLAN
SCALE: 1" = 50'
DATE: MAY 4, 2008
PROJECT: 24 HOUR CONTACT: MR. TONY WAYBRIGHT @ 904-174-8404



AREA
3.542 ACRES

(CIRCUMFERENCE)
ARC = 88.87'
RAD = 1440.77'
CH = 89.86'
502°34'15"E
(Ch. to NE)

PERMIT NO. 00125162
JUL 23 2008




THE NET INCREASE OF IMPREVIOUS AREA SHALL
BE REDUCED TO 5000SF OR LESS

BEFORE YOU DIG
CALL 813
800-222-8879
OR VISIT WWW.CITYOFATLANTA.GOV
FOR A LIST OF UTILITY LOCATIONS
IN THE PROJECT AREA

24 HOUR CONTACT: MR. TONY WAYBRIGHT @ 904-174-8404

PROPERTY DATA

PROPERTY DATA	VALUE
TOTAL AREA	1.53 ACRES
TOTAL IMPROVED AREA	1.53 ACRES
TOTAL UNIMPROVED AREA	0.00 ACRES
TOTAL PERCENT IMPROVED	100%
TOTAL PERCENT UNIMPROVED	0%
PERCENT OPEN SPACE	0%
PERCENT PARKING	0%
PERCENT SIDEWALK	0%
PERCENT CURB	0%
PERCENT LANDSCAPE	0%
PERCENT UTILITIES	0%
PERCENT OTHER	0%



Mh. Bk. 56 Petition No. 222
Doc. Type side plan
Meeting Date 5/20/08